

Appendix C

EDR Aerial Photo Report



G.E.G. of Indiana Property

1010 Keller Drive

New Salisbury, IN 47161

Inquiry Number: 3164714.5

September 14, 2011

The EDR Aerial Photo Decade Package



440 Wheelers Farms Road
Milford, CT 06461
800.352.0050
www.edrnet.com

EDR Aerial Photo Decade Package

Environmental Data Resources, Inc. (EDR) Aerial Photo Decade Package is a screening tool designed to assist environmental professionals in evaluating potential liability on a target property resulting from past activities. EDR's professional researchers provide digitally reproduced historical aerial photographs, and when available, provide one photo per decade.

When delivered electronically by EDR, the aerial photo images included with this report are for ONE TIME USE ONLY. Further reproduction of these aerial photo images is prohibited without permission from EDR. For more information contact your EDR Account Executive.

Thank you for your business.
Please contact EDR at 1-800-352-0050
with any questions or comments.

Disclaimer - Copyright and Trademark Notice

This Report contains certain information obtained from a variety of public and other sources reasonably available to Environmental Data Resources, Inc. It cannot be concluded from this Report that coverage information for the target and surrounding properties does not exist from other sources. **NO WARRANTY EXPRESSED OR IMPLIED, IS MADE WHATSOEVER IN CONNECTION WITH THIS REPORT. ENVIRONMENTAL DATA RESOURCES, INC. SPECIFICALLY DISCLAIMS THE MAKING OF ANY SUCH WARRANTIES, INCLUDING WITHOUT LIMITATION, MERCHANTABILITY OR FITNESS FOR A PARTICULAR USE OR PURPOSE. ALL RISK IS ASSUMED BY THE USER. IN NO EVENT SHALL ENVIRONMENTAL DATA RESOURCES, INC. BE LIABLE TO ANYONE, WHETHER ARISING OUT OF ERRORS OR OMISSIONS, NEGLIGENCE, ACCIDENT OR ANY OTHER CAUSE, FOR ANY LOSS OF DAMAGE, INCLUDING, WITHOUT LIMITATION, SPECIAL, INCIDENTAL, CONSEQUENTIAL, OR EXEMPLARY DAMAGES. ANY LIABILITY ON THE PART OF ENVIRONMENTAL DATA RESOURCES, INC. IS STRICTLY LIMITED TO A REFUND OF THE AMOUNT PAID FOR THIS REPORT.** Purchaser accepts this Report AS IS. Any analyses, estimates, ratings, environmental risk levels or risk codes provided in this Report are provided for illustrative purposes only, and are not intended to provide, nor should they be interpreted as providing any facts regarding, or prediction or forecast of, any environmental risk for any property. Only a Phase I Environmental Site Assessment performed by an environmental professional can provide information regarding the environmental risk for any property. Additionally, the information provided in this Report is not to be construed as legal advice.

Copyright 2011 by Environmental Data Resources, Inc. All rights reserved. Reproduction in any media or format, in whole or in part, of any report or map of Environmental Data Resources, Inc., or its affiliates, is prohibited without prior written permission.

EDR and its logos (including Sanborn and Sanborn Map) are trademarks of Environmental Data Resources, Inc. or its affiliates. All other trademarks used herein are the property of their respective owners.

Date EDR Searched Historical Sources:

Aerial Photography September 14, 2011

Target Property:

1010 Keller Drive

New Salisbury, IN 47161

<u><i>Year</i></u>	<u><i>Scale</i></u>	<u><i>Details</i></u>	<u><i>Source</i></u>
1960	Aerial Photograph. Scale: 1"=500'	Panel #: 38086-C1, Crandall, IN;/Flight Date: January 09, 1960	EDR
1978	Aerial Photograph. Scale: 1"=1000'	Panel #: 38086-C1, Crandall, IN;/Flight Date: April 07, 1978	EDR
1987	Aerial Photograph. Scale: 1"=1000'	Panel #: 38086-C1, Crandall, IN;/Flight Date: April 09, 1987	EDR
1992	Aerial Photograph. Scale: 1"=750'	Panel #: 38086-C1, Crandall, IN;/Flight Date: March 01, 1992	EDR
1998	Aerial Photograph. Scale: 1"=604'	Panel #: 38086-C1, Crandall, IN;/Composite DOQQ - acquisition dates: March 24, 1998	EDR
2005	Aerial Photograph. Scale: 1"=604'	Panel #: 38086-C1, Crandall, IN;/Flight Year: 2005	EDR
2006	Aerial Photograph. Scale: 1"=604'	Panel #: 38086-C1, Crandall, IN;/Flight Year: 2006	EDR
2007	Aerial Photograph. Scale: 1"=604'	Panel #: 38086-C1, Crandall, IN;/Flight Year: 2007	EDR
2008	Aerial Photograph. Scale: 1"=604'	Panel #: 38086-C1, Crandall, IN;/Flight Year: 2008	EDR



INQUIRY #: 3164714.5

YEAR: 1960

| = 500'





INQUIRY #: 3164714.5

YEAR: 1978


| = 1000'





INQUIRY #: 3164714.5

YEAR: 1987


 = 1000'





INQUIRY #: 3164714.5

YEAR: 1992


 = 750'





INQUIRY #: 3164714.5

YEAR: 1998

 = 604'





INQUIRY #: 3164714.5

YEAR: 2005

| = 604'





INQUIRY #: 3164714.5

YEAR: 2006

| = 604'





INQUIRY #: 3164714.5

YEAR: 2007

| = 604'





INQUIRY #: 3164714.5

YEAR: 2008

| = 604'



Appendix D

Certified Sanborn Map Report



G.E.G. of Indiana Property

1010 Keller Drive

New Salisbury, IN 47161

Inquiry Number: 3164714.3

September 12, 2011

Certified Sanborn® Map Report

Certified Sanborn® Map Report

9/12/11

Site Name:

G.E.G. of Indiana Property
1010 Keller Drive
New Salisbury, IN 47161

Client Name:

Linebach Funkhouser Inc.
114 Fairfax Ave
Louisville, KY 40207

EDR Inquiry # 3164714.3

Contact: Brendan Merk



The complete Sanborn Library collection has been searched by EDR, and fire insurance maps covering the target property location provided by Linebach Funkhouser Inc. were identified for the years listed below. The certified Sanborn Library search results in this report can be authenticated by visiting www.edrnet.com/sanborn and entering the certification number. Only Environmental Data Resources Inc. (EDR) is authorized to grant rights for commercial reproduction of maps by Sanborn Library LLC, the copyright holder for the collection.

Certified Sanborn Results:

Site Name: G.E.G. of Indiana Property
Address: 1010 Keller Drive
City, State, Zip: New Salisbury, IN 47161
Cross Street:
P.O. # 196-11
Project: G.E.G. of Indiana Property
Certification # F958-4BD2-8029



Sanborn® Library search results
Certification # F958-4BD2-8029

UNMAPPED PROPERTY

This report certifies that the complete holdings of the Sanborn Library, LLC collection have been searched based on client supplied target property information, and fire insurance maps covering the target property were not found.

The Sanborn Library includes more than 1.2 million Sanborn fire insurance maps, which track historical property usage in approximately 12,000 American cities and towns. Collections searched:

- Library of Congress
- University Publications of America
- EDR Private Collection

The Sanborn Library LLC Since 1866™

Limited Permission To Make Copies

Linebach Funkhouser Inc. (the client) is permitted to make up to THREE photocopies of this Sanborn Map transmittal and each fire insurance map accompanying this report solely for the limited use of its customer. No one other than the client is authorized to make copies. Upon request made directly to an EDR Account Executive, the client may be permitted to make a limited number of additional photocopies. This permission is conditioned upon compliance by the client, its customer and their agents with EDR's copyright policy; a copy of which is available upon request.

Disclaimer - Copyright and Trademark notice

This Report contains certain information obtained from a variety of public and other sources reasonably available to Environmental Data Resources, Inc. It cannot be concluded from this Report that coverage information for the target and surrounding properties does not exist from other sources. NO WARRANTY EXPRESSED OR IMPLIED, IS MADE WHATSOEVER IN CONNECTION WITH THIS REPORT. ENVIRONMENTAL DATA RESOURCES, INC. SPECIFICALLY DISCLAIMS THE MAKING OF ANY SUCH WARRANTIES, INCLUDING WITHOUT LIMITATION, MERCHANTABILITY OR FITNESS FOR A PARTICULAR USE OR PURPOSE. ALL RISK IS ASSUMED BY THE USER. IN NO EVENT SHALL ENVIRONMENTAL DATA RESOURCES, INC. BE LIABLE TO ANYONE, WHETHER ARISING OUT OF ERRORS OR OMISSIONS, NEGLIGENCE, ACCIDENT OR ANY OTHER CAUSE, FOR ANY LOSS OF DAMAGE, INCLUDING, WITHOUT LIMITATION, SPECIAL, INCIDENTAL CONSEQUENTIAL, OR EXEMPLARY DAMAGES. ANY LIABILITY ON THE PART OF ENVIRONMENTAL DATA RESOURCES, INC. IS STRICTLY LIMITED TO A REFUND OF THE AMOUNT PAID FOR THIS REPORT. Purchaser accepts this Report "AS IS". Any analyses, estimates, ratings, environmental risk levels or risk codes provided in this Report are provided for illustrative purposes only, and are not intended to provide, nor should they be interpreted as providing any facts regarding, or prediction or forecast of, any environmental risk for any property. Only a Phase I Environmental Site Assessment performed by an environmental professional can provide information regarding the environmental risk for any property. Additionally, the information provided in this Report is not to be construed as legal advice.

Copyright 2011 by Environmental Data Resources, Inc. All rights reserved. Reproduction in any media or format, in whole or in part, of any report or map of Environmental Data Resources, Inc., or its affiliates, is prohibited without prior written permission.

EDR and its logos (including Sanborn and Sanborn Map) are trademarks of Environmental Data Resources, Inc. or its affiliates. All other trademarks used herein are the property of their respective owners.

Appendix E

EDR City Directory Report

G.E.G. of Indiana Property

1010 Keller Drive
New Salisbury, IN 47161

Inquiry Number: 3164714.6
September 15, 2011

The EDR-City Directory Abstract

TABLE OF CONTENTS

SECTION

Executive Summary

Findings

Thank you for your business.
Please contact EDR at 1-800-352-0050
with any questions or comments.

Disclaimer - Copyright and Trademark Notice

This Report contains certain information obtained from a variety of public and other sources reasonably available to Environmental Data Resources, Inc. It cannot be concluded from this Report that coverage information for the target and surrounding properties does not exist from other sources. **NO WARRANTY EXPRESSED OR IMPLIED, IS MADE WHATSOEVER IN CONNECTION WITH THIS REPORT. ENVIRONMENTAL DATA RESOURCES, INC. SPECIFICALLY DISCLAIMS THE MAKING OF ANY SUCH WARRANTIES, INCLUDING WITHOUT LIMITATION, MERCHANTABILITY OR FITNESS FOR A PARTICULAR USE OR PURPOSE. ALL RISK IS ASSUMED BY THE USER. IN NO EVENT SHALL ENVIRONMENTAL DATA RESOURCES, INC. BE LIABLE TO ANYONE, WHETHER ARISING OUT OF ERRORS OR OMISSIONS, NEGLIGENCE, ACCIDENT OR ANY OTHER CAUSE, FOR ANY LOSS OR DAMAGE, INCLUDING, WITHOUT LIMITATION, SPECIAL, INCIDENTAL, CONSEQUENTIAL, OR EXEMPLARY DAMAGES. ANY LIABILITY ON THE PART OF ENVIRONMENTAL DATA RESOURCES, INC. IS STRICTLY LIMITED TO A REFUND OF THE AMOUNT PAID FOR THIS REPORT.** Purchaser accepts this Report "AS IS". Any analyses, estimates, ratings, environmental risk levels or risk codes provided in this Report are provided for illustrative purposes only, and are not intended to provide, nor should they be interpreted as providing any facts regarding, or prediction or forecast of, any environmental risk for any property. Only a Phase I Environmental Site Assessment performed by an environmental professional can provide information regarding the environmental risk for any property. Additionally, the information provided in this Report is not to be construed as legal advice.

Copyright 2009 by Environmental Data Resources, Inc. All rights reserved. Reproduction in any media or format, in whole or in part, of any report or map of Environmental Data Resources, Inc. or its affiliates is prohibited without prior written permission.

EDR and its logos (including Sanborn and Sanborn Map) are trademarks of Environmental Data Resources, Inc. or its affiliates. All other trademarks used herein are the property of their respective owners.

EXECUTIVE SUMMARY

DESCRIPTION

Environmental Data Resources, Inc.'s (EDR) City Directory Abstract is a screening tool designed to assist environmental professionals in evaluating potential liability on a target property resulting from past activities. EDR's City Directory Abstract includes a search and abstract of available city directory data. For each address, the directory lists the name of the corresponding occupant at five year intervals.

RESEARCH SUMMARY

The following research sources were consulted in the preparation of this report. An "X" indicates where information was identified in the source and provided in this report.

<u>Year</u>	<u>Source</u>	<u>TP</u>	<u>Adjoining</u>	<u>Text Abstract</u>	<u>Source Image</u>
2010	Polk's City Directory	X	X	X	-
2004	Polk's City Directory	X	X	X	-

FINDINGS

TARGET PROPERTY INFORMATION

ADDRESS

1010 Keller Drive
New Salisbury, IN 47161

FINDINGS DETAIL

Target Property research detail.

<u>Year</u>	<u>Uses</u>	<u>Source</u>
2010	Child Craft LLC (furniture)	Polk's City Directory
2004	Keller Dedicated Trucking	Polk's City Directory
	Keller Mfg Co (furniture)	Polk's City Directory

FINDINGS

ADJOINING PROPERTY DETAIL

The following Adjoining Property addresses were researched for this report. Detailed findings are provided for each address.

Keller Drive

Keller Drive

<u>Year</u>	<u>Uses</u>	<u>Source</u>
2010	Target property is only address listed past 765	Polk's City Directory
2004	Target property is only address listed past 765	Polk's City Directory

FINDINGS

ADJOINING PROPERTY: ADDRESSES NOT IDENTIFIED IN RESEARCH SOURCE

The following Adjoining Property addresses were researched for this report, and the addresses were not identified in research source.

Address Researched

Keller Drive

Address Not Identified in Research Source

No Years Found

Appendix F

Property Valuation Information

Harrison County, IN
Property Assessment Detail Report
Parcel Number : 31-06-29-352-001.020-011

Parcel Information		Taxing District	
Parcel Number:	31-06-29-352-001.020-011	Township:	JACKSON TOWNSHIP
Alt Parcel Number:	006-04650-00	Corporation:	
Property Address:	KELLER DR. NEW SALISBURY, In 47161	Land Description	
Neighborhood:	Jackson Twp - Com	Land Type	Acreage
Property Class:	Vacant Land	13	14.8170
Legal Description:	006-04650-00 PT SW1/4; 29-2-4; 20.817; Pt Tract; 1B;; Survey filed 12-06-2004	12	2.0000
Owner Name:	G.E.G. Of Indiana, Llc	11	4.0000
Owner Address:	Po Box 445 MOUNT STERLING KY 40353		

Transfer Of Ownership

Date	Name	Deed Book	Deed Page
07-03-2008	G.E.G OF INDIANA, LLC		
12-06-2004	CHILD CRAFT INDUSTRIES, INC.		
01-01-1900	THE KELLER MANUFACTURING		

Sales

Sale Date	Sale Price	Buyer Name	Seller Name
07-02-2008	\$3,100,000.00	DOUGLAS K GESSFORD	WILLIAM SUVAK

Valuation Record

Assessment Date	Reason for Change	Land	Improvements	Total Valuation
01-01-2011	Annual Adjustment	364300	0	364300
01-01-2010	MISCELLANEOUS	364300	0	364300
01-01-2009	MISCELLANEOUS	364300	0	364300
01-01-2008	MISCELLANEOUS	364300	0	364300
01-01-2007	MISCELLANEOUS	364300	0	364300
01-01-2007	MISCELLANEOUS	364300	0	364300
01-01-2006	MISCELLANEOUS	205600	0	205600
01-01-2005	SPLIT	118100	0	118100

Public Utilities		Exterior Features		Special Features	
Water:	Y	Exterior Feature	Size/Area	Description	Size/Area
Sewer:	N				
Gas:	N				
Electricity:	Y				
All:	N				

Summary Of Improvements					
Buildings	Grade	Condition	Construction Year	Effective Year	Area
<hr/>					

Harrison County, IN
Property Assessment Detail Report
Parcel Number : 31-06-30-476-002.010-011

Parcel Information		Taxing District	
Parcel Number:	31-06-30-476-002.010-011	Township:	JACKSON TOWNSHIP
Alt Parcel Number:	006-04648-00	Corporation:	
Property Address:	KELLER DR. NEW SALISBURY, In 47161	Land Description	
Neighborhood:	Jackson Twp - Com	Land Type	Acreege
Property Class:	Vacant Land	12	8.4040
Legal Description:	006-04648-00 PT SE1/4 SE1/4; 30-2-4; 6.608; Pt Tract; 1B; PT SE1/4 SE1/4; 30-2-4; 1.796; Pt Tract; 1B		
Owner Name:	G.E.G. Of Indiana, Llc		
Owner Address:	Po Box 445 MOUNT STERLING KY 40353		

Transfer Of Ownership

Date	Name	Deed Book	Deed Page
07-03-2008	G.E.G. OF INDIANA, LLC		
12-06-2004	CHILD CRAFT INDUSTRIES, INC.		
01-01-1900	THE KELLER MANUFACTURING		

Valuation Record

Assessment Date	Reason for Change	Land	Improvements	Total Valuation
01-01-2011	Annual Adjustment	147100	0	147100
01-01-2010	MISCELLANEOUS	147100	0	147100
01-01-2009	MISCELLANEOUS	147100	0	147100
01-01-2008	MISCELLANEOUS	147100	0	147100
01-01-2007	MISCELLANEOUS	147100	0	147100
01-01-2007	MISCELLANEOUS	147100	0	147100
01-01-2006	MISCELLANEOUS	122800	0	122800
01-01-2005	SPLIT	70600	0	70600

Public Utilities		Exterior Features		Special Features	
Water:	Y	Exterior Feature	Size/Area	Description	Size/Area
Sewer:	N				
Gas:	N				
Electricity:	N				
All:	N				

Summary Of Improvements

Buildings	Grade	Condition	Construction Year	Effective Year	Area

Harrison County, IN

Property Assessment Detail Report
Parcel Number : 31-06-31-100-003.010-011

Parcel Information		Taxing District	
Parcel Number:	31-06-31-100-003.010-011	Township:	JACKSON TOWNSHIP
Alt Parcel Number:	006-04647-00	Corporation:	
Property Address:	KELLER DR. NEW SALISBURY, In 47161	Land Description	
Neighborhood:	Jackson Twp - Com	Land Type	Acreage
Property Class:	Vacant Land	12	3.0000
Legal Description:	006-04647-00; PT NE1/4 NE1/4; 31-2-4; 6.552; PT Tract; 1B; Survey filed 12-06-2004	13	3.5520
Owner Name:	G.E.G. Of Indiana, Llc		
Owner Address:	Po Box 445 MOUNT STERLING KY 40353		

Transfer Of Ownership

Date	Name	Deed Book	Deed Page
07-03-2008	G.E.G. OF INDIANA, LLC		
12-06-2004	CHILD CRAFT INDUSTRIES, INC.		
01-01-1900	THE KELLER MANUFACTURING		

Valuation Record

Assessment Date	Reason for Change	Land	Improvements	Total Valuation
01-01-2011	Annual Adjustment	114700	0	114700
01-01-2010	MISCELLANEOUS	114700	0	114700
01-01-2009	MISCELLANEOUS	114700	0	114700
01-01-2008	MISCELLANEOUS	114700	0	114700
01-01-2007	MISCELLANEOUS	114700	0	114700
01-01-2007	MISCELLANEOUS	114700	0	114700
01-01-2006	MISCELLANEOUS	66100	0	66100
01-01-2005	SPLIT	38000	0	38000

Public Utilities		Exterior Features		Special Features	
Water:	Y	Exterior Feature	Size/Area	Description	Size/Area
Sewer:	N				
Gas:	N				
Electricity:	Y				
All:	N				

Summary Of Improvements

Buildings	Grade	Condition	Construction Year	Effective Year	Area

Harrison County, IN

Property Assessment Detail Report
Parcel Number : 31-06-32-100-001.020-011

Parcel Information		Taxing District	
Parcel Number:	31-06-32-100-001.020-011	Township:	JACKSON TOWNSHIP
Alt Parcel Number:	006-04649-00	Corporation:	
Property Address:	OLD ST. RD 135 NEW SALISBURY, In 47161	Land Description	
Neighborhood:	Jackson Twp - Com	Land Type	Acreage
Property Class:	Light Manufacturing & Assembly	12	5.1090
Legal Description:	006-04649-00 PT NW1/4 NW1/4; 32-2-4; 11.109; Pt Tract; 1B; Survey filed 12-06-2004	11	6.0000
Owner Name:	G.E.G. Of Indiana, Llc		
Owner Address:	Po Box 445 MOUNT STERLING KY 40353		

Transfer Of Ownership

Date	Name	Deed Book	Deed Page
07-03-2008	G.E.G. OF INDIANA, LLC		
12-06-2004	CHILD CRAFT INDUSTRIES, INC.		
01-01-1900	THE KELLER MANUFACTURING		

Valuation Record

Assessment Date	Reason for Change	Land	Improvements	Total Valuation
01-01-2011	Annual Adjustment	194400	2988800	3183200
01-01-2010	MISCELLANEOUS	194400	2884600	3079000
01-01-2009	MISCELLANEOUS	194400	3324400	3518800
01-01-2008	MISCELLANEOUS	194400	3260100	3454500
01-01-2007	MISCELLANEOUS	194400	3480100	3674500
01-01-2007	MISCELLANEOUS	194400	3480100	3674500
01-01-2006	MISCELLANEOUS	181300	3214200	3395500
01-01-2006	MISCELLANEOUS	104200	3571400	3675600
01-01-2005	SPLIT	104200	3041200	3145400

Public Utilities		Exterior Features		Special Features	
Water:	N	Exterior Feature	Size/Area	Description	Size/Area
Sewer:	N			Canopies, Commercial Type	600
Gas:	N			Mezzanine	1701
Electricity:	N			Mezzanine	7188
All:	N				

Summary Of Improvements

Buildings	Grade	Condition	Construction Year	Effective Year	Area
C/I Building C 05	C	A	2005	2005	14100
C/I Building C 02	C	A	1999	1999	18100
C/I Building C 03	C	A	1999	1999	600

Summary Of Improvements

Buildings	Grade	Condition	Construction Year	Effective Year	Area
C/I Building C 04	C	A	1999	1999	1620
C/I Building C 01	C	A	1973	1973	171400
Mezzanine C 01	C	A	1973	1973	1701
Canopies - Commercial Type C 01	C	A	1973	1973	600
Mezzanine C 01	C	A	1973	1973	7188

Commercial and Industrial Buildings

C/I Building C 05

Wall Types

Floor	Wall Type 0	Wall Type 1	Wall Type 2	Wall Type 3	Wall Type 4
1	0	464	0	0	0

Floor Uses

Floor	Description	Area In Use	Area Not In Use	Area AC	Area Heat	Area Sprinkled
1	Light Manufacturing	14100	0	0	14100	14100

Plumbing

CommFixtures: 4

CommHalfBaths: 2

C/I Building C 02

Wall Types

Floor	Wall Type 0	Wall Type 1	Wall Type 2	Wall Type 3	Wall Type 4
1	0	0	0	764	0

Floor Uses

Floor	Description	Area In Use	Area Not In Use	Area AC	Area Heat	Area Sprinkled
1	Light Warehouse	18100	0	0	18100	18100

Plumbing

C/I Building C 03

Wall Types

Floor	Wall Type 0	Wall Type 1	Wall Type 2	Wall Type 3	Wall Type 4
1	0	0	0	100	0

Floor Uses

Floor	Description	Area In Use	Area Not In Use	Area AC	Area Heat	Area Sprinkled
1	Light Utility Storage	600	0	0	600	600

Plumbing

C/I Building C 04

Wall Types

Floor	Wall Type 0	Wall Type 1	Wall Type 2	Wall Type 3	Wall Type 4
1	0	0	0	216	0

Floor Uses

Floor	Description	Area In Use	Area Not In Use	Area AC	Area Heat	Area Sprinkled
1	Light Utility Storage	1620	0	0	1620	1620

Plumbing						
C/I Building C 01						
Wall Types						
Floor	Wall Type 0	Wall Type 1	Wall Type 2	Wall Type 3	Wall Type 4	
1	0	2784	0	0	0	
Floor Uses						
Floor	Description	Area In Use	Area Not In Use	Area AC	Area Heat	Area Sprinkled
1	Light Manufacturing	171400	0	0	171400	171400
Plumbing						
CommFixtures:			12			
CommHalfBaths:			6			
GangSinks:			2			
DrinkingFountains:			5			

Appendix G

The EDR Radius Map Report

G.E.G. of Indiana Property


1010 Keller Drive

New Salisbury, IN 47161

Inquiry Number: 3164714.2s

September 13, 2011

The EDR Radius Map™ Report with GeoCheck®



440 Wheelers Farms Road
Milford, CT 06461
Toll Free: 800.352.0050
www.edrnet.com

TABLE OF CONTENTS

<u>SECTION</u>	<u>PAGE</u>
Executive Summary	ES1
Overview Map	2
Detail Map	3
Map Findings Summary	4
Map Findings	7
Orphan Summary	20
Government Records Searched/Data Currency Tracking	GR-1
 <u>GEOCHECK ADDENDUM</u>	
Physical Setting Source Addendum	A-1
Physical Setting Source Summary	A-2
Physical Setting Source Map	A-7
Physical Setting Source Map Findings	A-8
Physical Setting Source Records Searched	A-36

Thank you for your business.
Please contact EDR at 1-800-352-0050
with any questions or comments.

Disclaimer - Copyright and Trademark Notice

This Report contains certain information obtained from a variety of public and other sources reasonably available to Environmental Data Resources, Inc. It cannot be concluded from this Report that coverage information for the target and surrounding properties does not exist from other sources. **NO WARRANTY EXPRESSED OR IMPLIED, IS MADE WHATSOEVER IN CONNECTION WITH THIS REPORT. ENVIRONMENTAL DATA RESOURCES, INC. SPECIFICALLY DISCLAIMS THE MAKING OF ANY SUCH WARRANTIES, INCLUDING WITHOUT LIMITATION, MERCHANTABILITY OR FITNESS FOR A PARTICULAR USE OR PURPOSE. ALL RISK IS ASSUMED BY THE USER. IN NO EVENT SHALL ENVIRONMENTAL DATA RESOURCES, INC. BE LIABLE TO ANYONE, WHETHER ARISING OUT OF ERRORS OR OMISSIONS, NEGLIGENCE, ACCIDENT OR ANY OTHER CAUSE, FOR ANY LOSS OF DAMAGE, INCLUDING, WITHOUT LIMITATION, SPECIAL, INCIDENTAL, CONSEQUENTIAL, OR EXEMPLARY DAMAGES. ANY LIABILITY ON THE PART OF ENVIRONMENTAL DATA RESOURCES, INC. IS STRICTLY LIMITED TO A REFUND OF THE AMOUNT PAID FOR THIS REPORT.** Purchaser accepts this Report "AS IS". Any analyses, estimates, ratings, environmental risk levels or risk codes provided in this Report are provided for illustrative purposes only, and are not intended to provide, nor should they be interpreted as providing any facts regarding, or prediction or forecast of, any environmental risk for any property. Only a Phase I Environmental Site Assessment performed by an environmental professional can provide information regarding the environmental risk for any property. Additionally, the information provided in this Report is not to be construed as legal advice.

Copyright 2011 by Environmental Data Resources, Inc. All rights reserved. Reproduction in any media or format, in whole or in part, of any report or map of Environmental Data Resources, Inc., or its affiliates, is prohibited without prior written permission.

EDR and its logos (including Sanborn and Sanborn Map) are trademarks of Environmental Data Resources, Inc. or its affiliates. All other trademarks used herein are the property of their respective owners.

EXECUTIVE SUMMARY

A search of available environmental records was conducted by Environmental Data Resources, Inc (EDR). The report was designed to assist parties seeking to meet the search requirements of EPA's Standards and Practices for All Appropriate Inquiries (40 CFR Part 312), the ASTM Standard Practice for Environmental Site Assessments (E 1527-05) or custom requirements developed for the evaluation of environmental risk associated with a parcel of real estate.

TARGET PROPERTY INFORMATION

ADDRESS

1010 KELLER DRIVE
NEW SALISBURY, IN 47161

COORDINATES

Latitude (North): 38.301700 - 38° 18' 6.1"
Longitude (West): 86.105400 - 86° 6' 19.4"
Universal Transverse Mercator: Zone 16
UTM X (Meters): 578223.3
UTM Y (Meters): 4239462.5
Elevation: 724 ft. above sea level

USGS TOPOGRAPHIC MAP ASSOCIATED WITH TARGET PROPERTY

Target Property Map: 38086-C1 CRANDALL, IN
Most Recent Revision: 1994

West Map: 38086-C2 DEPAUW, IN
Most Recent Revision: 1994

AERIAL PHOTOGRAPHY IN THIS REPORT

Portions of Photo from: 2005, 2006, 2007, 2008
Source: USDA

TARGET PROPERTY SEARCH RESULTS

The target property was identified in the following records. For more information on this property see page 7 of the attached EDR Radius Map report:

<u>Site</u>	<u>Database(s)</u>	<u>EPA ID</u>
CHILD CRAFT INDUSTRIES, INC. 1010 KELLER DR NE NEW SALISBURY, IN 46161	AIRS	N/A
1010 KELLER DR 1010 KELLER DR NEW SALISBURY, IN 47161	SPILLS	N/A
KELLER MANUFACTURING CO INC 1010 KELLER DR NEW SALISBURY, IN 47161	RCRA-SQG FINDS MANIFEST	IND981529696

EXECUTIVE SUMMARY

DATABASES WITH NO MAPPED SITES

No mapped sites were found in EDR's search of available ("reasonably ascertainable ") government records either on the target property or within the search radius around the target property for the following databases:

STANDARD ENVIRONMENTAL RECORDS

Federal NPL site list

NPL..... National Priority List
Proposed NPL..... Proposed National Priority List Sites
NPL LIENS..... Federal Superfund Liens

Federal Delisted NPL site list

Delisted NPL..... National Priority List Deletions

Federal CERCLIS list

CERCLIS..... Comprehensive Environmental Response, Compensation, and Liability Information System
FEDERAL FACILITY..... Federal Facility Site Information listing

Federal CERCLIS NFRAP site List

CERC-NFRAP..... CERCLIS No Further Remedial Action Planned

Federal RCRA CORRACTS facilities list

CORRACTS..... Corrective Action Report

Federal RCRA non-CORRACTS TSD facilities list

RCRA-TSDF..... RCRA - Treatment, Storage and Disposal

Federal RCRA generators list

RCRA-LQG..... RCRA - Large Quantity Generators
RCRA-CESQG..... RCRA - Conditionally Exempt Small Quantity Generator

Federal institutional controls / engineering controls registries

US ENG CONTROLS..... Engineering Controls Sites List
US INST CONTROL..... Sites with Institutional Controls

Federal ERNS list

ERNS..... Emergency Response Notification System

State- and tribal - equivalent CERCLIS

SHWS..... List of Hazardous Waste Response Sites Scored Using the Indiana Scoring Model

EXECUTIVE SUMMARY

State and tribal landfill and/or solid waste disposal site lists

SWF/LF..... Permitted Solid Waste Facilities

State and tribal leaking storage tank lists

LUST..... Lust Leaking Underground Storage Tank List
INDIAN LUST..... Leaking Underground Storage Tanks on Indian Land

State and tribal registered storage tank lists

UST..... Indiana Registered Underground Storage Tanks
INDIAN UST..... Underground Storage Tanks on Indian Land
FEMA UST..... Underground Storage Tank Listing

State and tribal institutional control / engineering control registries

AUL..... Sites with Restrictions

State and tribal voluntary cleanup sites

VCP..... Voluntary Remediation Program Site List
INDIAN VCP..... Voluntary Cleanup Priority Listing

State and tribal Brownfields sites

BROWNFIELDS..... Brownfields Site List

ADDITIONAL ENVIRONMENTAL RECORDS

Local Brownfield lists

US BROWNFIELDS..... A Listing of Brownfields Sites

Local Lists of Landfill / Solid Waste Disposal Sites

ODI..... Open Dump Inventory
DEBRIS REGION 9..... Torres Martinez Reservation Illegal Dump Site Locations
SWRCY..... Recycling Facilities
INDIAN ODI..... Report on the Status of Open Dumps on Indian Lands

Local Lists of Hazardous waste / Contaminated Sites

US CDL..... Clandestine Drug Labs
DEL SHWS..... Deleted Commissioner's Bulletin Sites List
US HIST CDL..... National Clandestine Laboratory Register

Local Land Records

LIENS 2..... CERCLA Lien Information
LUCIS..... Land Use Control Information System

Records of Emergency Release Reports

HMIRS..... Hazardous Materials Information Reporting System

EXECUTIVE SUMMARY

Other Ascertainable Records

RCRA-NonGen.....	RCRA - Non Generators
DOT OPS.....	Incident and Accident Data
DOD.....	Department of Defense Sites
FUDS.....	Formerly Used Defense Sites
CONSENT.....	Superfund (CERCLA) Consent Decrees
ROD.....	Records Of Decision
UMTRA.....	Uranium Mill Tailings Sites
MINES.....	Mines Master Index File
TRIS.....	Toxic Chemical Release Inventory System
TSCA.....	Toxic Substances Control Act
FTTS.....	FIFRA/ TSCA Tracking System - FIFRA (Federal Insecticide, Fungicide, & Rodenticide Act)/TSCA (Toxic Substances Control Act)
HIST FTTS.....	FIFRA/TSCA Tracking System Administrative Case Listing
SSTS.....	Section 7 Tracking Systems
ICIS.....	Integrated Compliance Information System
PADS.....	PCB Activity Database System
MLTS.....	Material Licensing Tracking System
RADINFO.....	Radiation Information Database
RAATS.....	RCRA Administrative Action Tracking System
NPDES.....	NPDES Permit Listing
BULK.....	Registered Bulk Fertilizer and Pesticide Storage Facilities
DRYCLEANERS.....	Drycleaner Facility Listing
TIER 2.....	Tier 2 Facility Listing
INDIAN RESERV.....	Indian Reservations
SCRD DRYCLEANERS.....	State Coalition for Remediation of Drycleaners Listing
COAL ASH.....	Coal Ash Disposal Sites
SCP.....	State Cleanup Program Sites
FINANCIAL ASSURANCE.....	Financial Assurance Information Listing
COAL ASH DOE.....	Sleam-Electric Plan Operation Data
COAL ASH EPA.....	Coal Combustion Residues Surface Impoundments List
PCB TRANSFORMER.....	PCB Transformer Registration Database

EDR PROPRIETARY RECORDS

EDR Proprietary Records

Manufactured Gas Plants..... EDR Proprietary Manufactured Gas Plants

SURROUNDING SITES: SEARCH RESULTS

Surrounding sites were not identified.

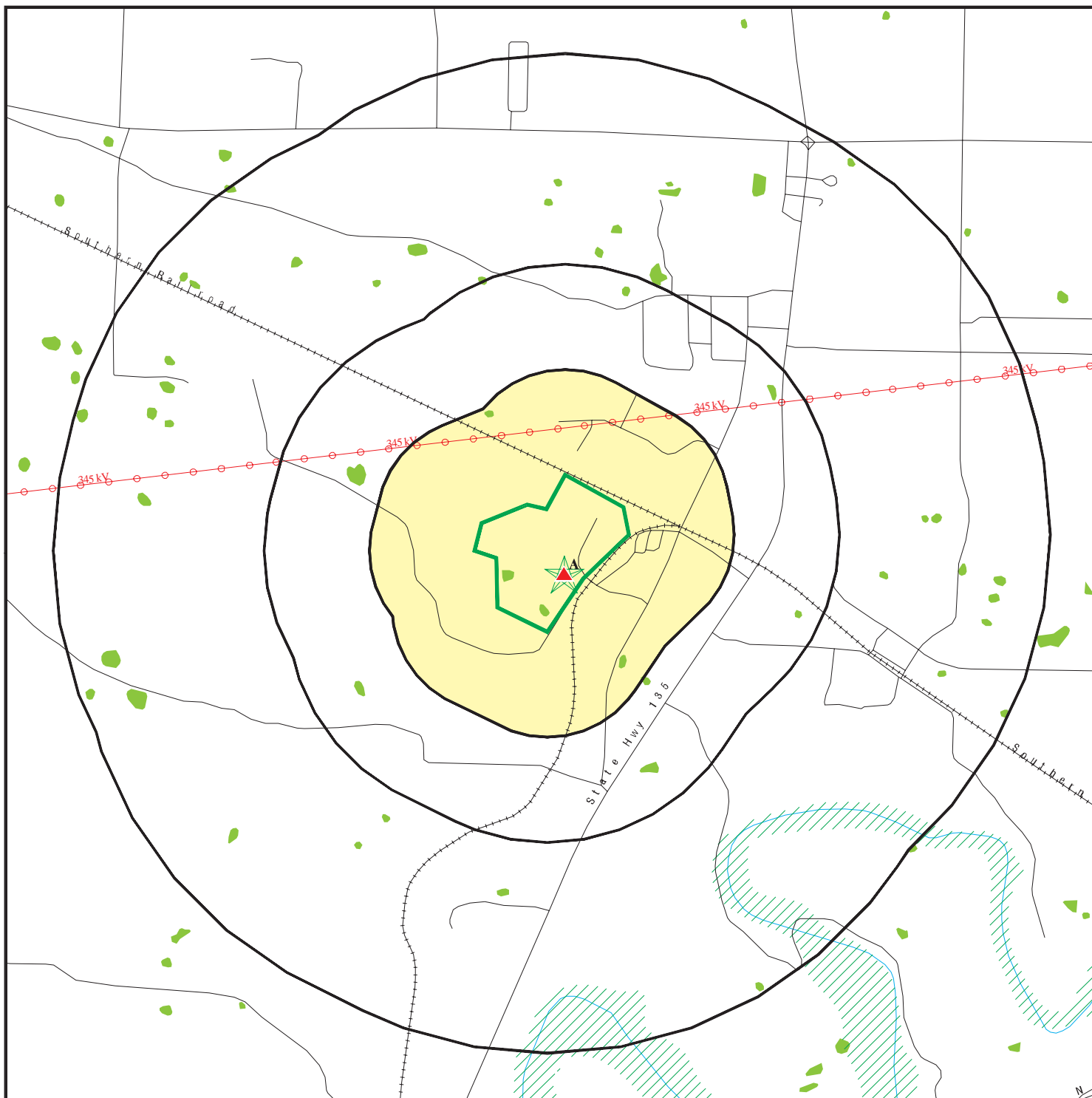
Unmappable (orphan) sites are not considered in the foregoing analysis.

EXECUTIVE SUMMARY

Due to poor or inadequate address information, the following sites were not mapped. Count: 4 records.

<u>Site Name</u>	<u>Database(s)</u>
WYNDOTTE SPRING CORP	RCRA-NonGen, FINDS, UST, MANIFEST
SCHMIDT CABINET CO INC	RCRA-SQG, MANIFEST
CORYDON STONE & ASPHALT, INC.	MINES
MARTINS BODY SHOP INC	HWAR

OVERVIEW MAP - 3164714.2s



Target Property

Sites at elevations higher than or equal to the target property

Sites at elevations lower than the target property

Manufactured Gas Plants

National Priority List Sites

Dept. Defense Sites

Indian Reservations BIA

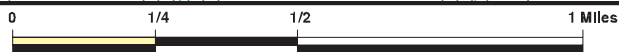
Power transmission lines

Oil & Gas pipelines from USGS

100-year flood zone

500-year flood zone

National Wetland Inventory

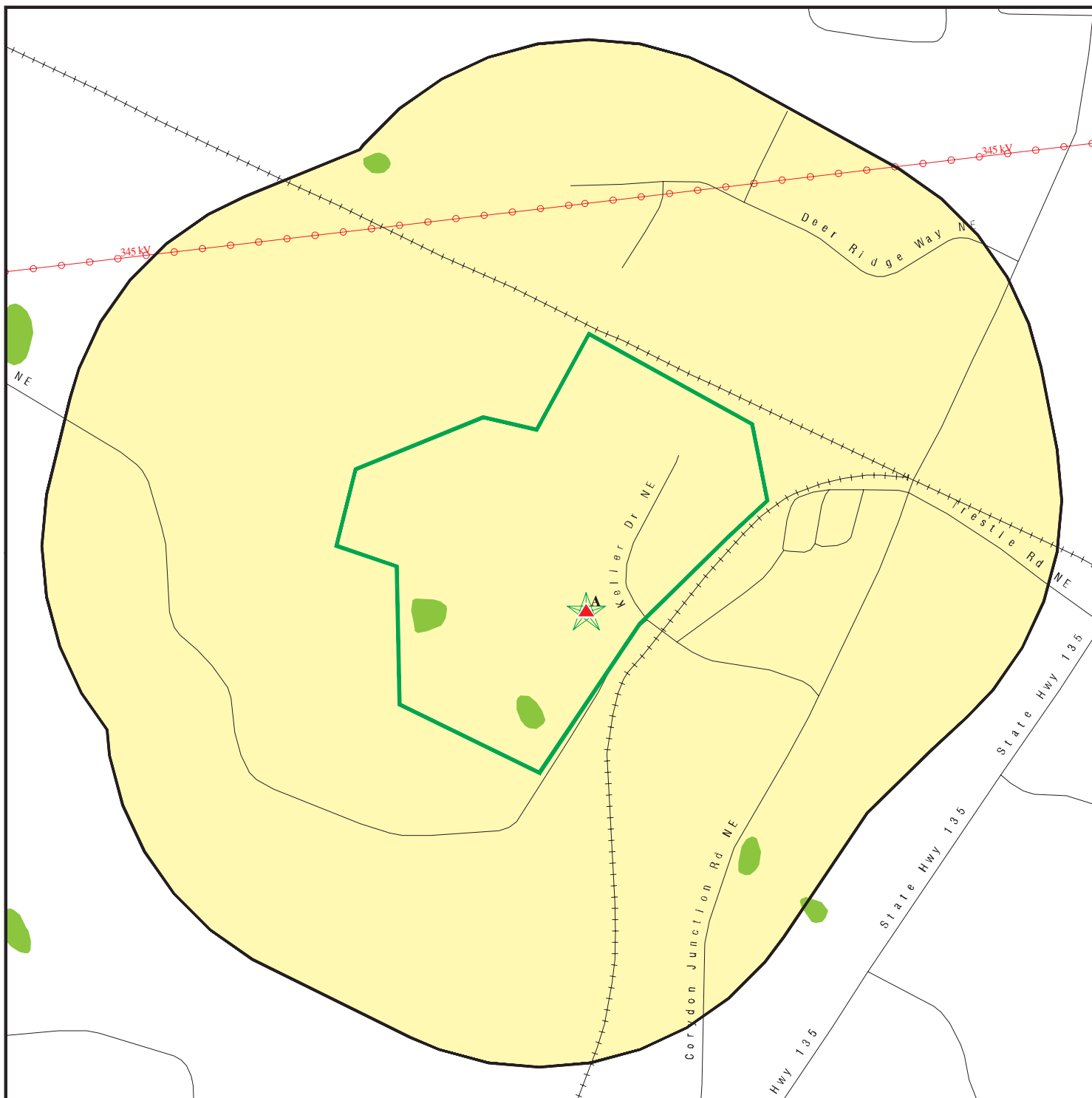









This report includes Interactive Map Layers to display and/or hide map information. The legend includes only those icons for the default map view.







SITE NAME: G.E.G. of Indiana Property
 ADDRESS: 1010 Keller Drive
 New Salisbury IN 47161
 LAT/LONG: 38.3017 / 86.1054

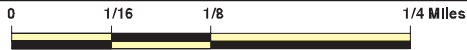
CLIENT: Linebach Funkhouser Inc.
 CONTACT: Brendan Merk
 INQUIRY #: 3164714.2s
 DATE: September 13, 2011 9:39 am

DETAIL MAP - 3164714.2s



-  Target Property
-  Sites at elevations higher than or equal to the target property
-  Sites at elevations lower than the target property
-  Manufactured Gas Plants
-  Sensitive Receptors
-  National Priority List Sites
-  Dept. Defense Sites

-  Indian Reservations BIA
-  Power transmission lines
-  Oil & Gas pipelines from USGS
-  100-year flood zone
-  500-year flood zone
-  National Wetland Inventory



This report includes Interactive Map Layers to display and/or hide map information. The legend includes only those icons for the default map view.

SITE NAME: G.E.G. of Indiana Property
 ADDRESS: 1010 Keller Drive
 New Salisbury IN 47161
 LAT/LONG: 38.3017 / 86.1054

CLIENT: Linebach Funkhouser Inc.
 CONTACT: Brendan Merk
 INQUIRY #: 3164714.2s
 DATE: September 13, 2011 9:41 am

MAP FINDINGS SUMMARY

Database	Target Property	Search Distance (Miles)	< 1/8	1/8 - 1/4	1/4 - 1/2	1/2 - 1	> 1	Total Plotted
<u>STANDARD ENVIRONMENTAL RECORDS</u>								
<i>Federal NPL site list</i>								
NPL		1.000	0	0	0	0	NR	0
Proposed NPL		1.000	0	0	0	0	NR	0
NPL LIENS		TP	NR	NR	NR	NR	NR	0
<i>Federal Delisted NPL site list</i>								
Delisted NPL		1.000	0	0	0	0	NR	0
<i>Federal CERCLIS list</i>								
CERCLIS		0.500	0	0	0	NR	NR	0
FEDERAL FACILITY		1.000	0	0	0	0	NR	0
<i>Federal CERCLIS NFRAP site List</i>								
CERC-NFRAP		0.500	0	0	0	NR	NR	0
<i>Federal RCRA CORRACTS facilities list</i>								
CORRACTS		1.000	0	0	0	0	NR	0
<i>Federal RCRA non-CORRACTS TSD facilities list</i>								
RCRA-TSDF		0.500	0	0	0	NR	NR	0
<i>Federal RCRA generators list</i>								
RCRA-LQG		0.250	0	0	NR	NR	NR	0
RCRA-SQG	X	0.250	0	0	NR	NR	NR	0
RCRA-CESQG		0.250	0	0	NR	NR	NR	0
<i>Federal institutional controls / engineering controls registries</i>								
US ENG CONTROLS		0.500	0	0	0	NR	NR	0
US INST CONTROL		0.500	0	0	0	NR	NR	0
<i>Federal ERNS list</i>								
ERNS		TP	NR	NR	NR	NR	NR	0
<i>State- and tribal - equivalent CERCLIS</i>								
SHWS		1.000	0	0	0	0	NR	0
<i>State and tribal landfill and/or solid waste disposal site lists</i>								
SWF/LF		0.500	0	0	0	NR	NR	0
<i>State and tribal leaking storage tank lists</i>								
LUST		0.500	0	0	0	NR	NR	0
INDIAN LUST		0.500	0	0	0	NR	NR	0
<i>State and tribal registered storage tank lists</i>								
UST		0.250	0	0	NR	NR	NR	0

MAP FINDINGS SUMMARY

Database	Target Property	Search Distance (Miles)	< 1/8	1/8 - 1/4	1/4 - 1/2	1/2 - 1	> 1	Total Plotted
INDIAN UST		0.250	0	0	NR	NR	NR	0
FEMA UST		0.250	0	0	NR	NR	NR	0
State and tribal institutional control / engineering control registries								
AUL		0.500	0	0	0	NR	NR	0
State and tribal voluntary cleanup sites								
VCP		0.500	0	0	0	NR	NR	0
INDIAN VCP		0.500	0	0	0	NR	NR	0
State and tribal Brownfields sites								
BROWNFIELDS		0.500	0	0	0	NR	NR	0
ADDITIONAL ENVIRONMENTAL RECORDS								
Local Brownfield lists								
US BROWNFIELDS		0.500	0	0	0	NR	NR	0
Local Lists of Landfill / Solid Waste Disposal Sites								
ODI		0.500	0	0	0	NR	NR	0
DEBRIS REGION 9		0.500	0	0	0	NR	NR	0
SWRCY		0.500	0	0	0	NR	NR	0
INDIAN ODI		0.500	0	0	0	NR	NR	0
Local Lists of Hazardous waste / Contaminated Sites								
US CDL		TP	NR	NR	NR	NR	NR	0
DEL SHWS		1,000	0	0	0	0	NR	0
US HIST CDL		TP	NR	NR	NR	NR	NR	0
Local Land Records								
LIENS 2		TP	NR	NR	NR	NR	NR	0
LUCIS		0.500	0	0	0	NR	NR	0
Records of Emergency Release Reports								
HMIRS		TP	NR	NR	NR	NR	NR	0
SPILLS	X	TP	NR	NR	NR	NR	NR	0
Other Ascertainable Records								
RCRA-NonGen		0.250	0	0	NR	NR	NR	0
DOT OPS		TP	NR	NR	NR	NR	NR	0
DOD		1,000	0	0	0	0	NR	0
FUDS		1,000	0	0	0	0	NR	0
CONSENT		1,000	0	0	0	0	NR	0
ROD		1,000	0	0	0	0	NR	0
UMTRA		0.500	0	0	0	NR	NR	0
MINES		0.250	0	0	NR	NR	NR	0
TRIS		TP	NR	NR	NR	NR	NR	0

MAP FINDINGS SUMMARY

Database	Target Property	Search Distance (Miles)	< 1/8	1/8 - 1/4	1/4 - 1/2	1/2 - 1	> 1	Total Plotted
TSCA		TP	NR	NR	NR	NR	NR	0
FTTS		TP	NR	NR	NR	NR	NR	0
HIST FTTS		TP	NR	NR	NR	NR	NR	0
SSTS		TP	NR	NR	NR	NR	NR	0
ICIS		TP	NR	NR	NR	NR	NR	0
PADS		TP	NR	NR	NR	NR	NR	0
MLTS		TP	NR	NR	NR	NR	NR	0
RADINFO		TP	NR	NR	NR	NR	NR	0
FINDS	X	TP	NR	NR	NR	NR	NR	0
RAATS		TP	NR	NR	NR	NR	NR	0
NPDES		TP	NR	NR	NR	NR	NR	0
BULK		0.250	0	0	NR	NR	NR	0
MANIFEST	X	0.250	0	0	NR	NR	NR	0
DRYCLEANERS		0.250	0	0	NR	NR	NR	0
AIRS	X	TP	NR	NR	NR	NR	NR	0
TIER 2		TP	NR	NR	NR	NR	NR	0
INDIAN RESERV		1.000	0	0	0	0	NR	0
SCRD DRYCLEANERS		0.500	0	0	0	NR	NR	0
COAL ASH		0.500	0	0	0	NR	NR	0
SCP		0.500	0	0	0	NR	NR	0
FINANCIAL ASSURANCE		TP	NR	NR	NR	NR	NR	0
COAL ASH DOE		TP	NR	NR	NR	NR	NR	0
COAL ASH EPA		0.500	0	0	0	NR	NR	0
PCB TRANSFORMER		TP	NR	NR	NR	NR	NR	0

EDR PROPRIETARY RECORDS

EDR Proprietary Records

Manufactured Gas Plants		1.000	0	0	0	0	NR	0
-------------------------	--	-------	---	---	---	---	----	---

NOTES:

TP = Target Property

NR = Not Requested at this Search Distance

Sites may be listed in more than one database

Map ID
Direction
Distance
Elevation

MAP FINDINGS

Site

Database(s) EDR ID Number
EPA ID Number

A1 CHILD CRAFT INDUSTRIES, INC.
Target 1010 KELLER DR NE
Property NEW SALISBURY, IN 46161

AIRS S107704905
N/A

Site 1 of 3 in cluster A

Actual:
724 ft.

AIRS:

Status: Operating
Link ID: 06100013
Source ID: 00013
County FIPS: 061
Responsible Official Name: Penny Bachman
Responsible Official Phone: 812-883-8201
Mailing Street: PO Box 335 1010 Keller Dr NE
Mailing City,St,Zip: New Salisbury, IN 46161
SIC Code: 2511
Permit ID: 13310
Permit Level: Title V
Subtype Qualifier: Reopen - Cont. vs Intermittent Compliance
Issue Date: 01/03/2002
Plant Id: Not reported
MAX of Year: Not reported
County FIPS: Not reported
Individual Plant ID: Not reported
Latitude: Not reported
Longitude: Not reported
SIC Primary: Not reported
NAICS Primary: Not reported
CO: Not reported
NOX: Not reported
PM10: Not reported
SO2: Not reported
VOC: Not reported

Status: Operating
Link ID: 06100013
Source ID: 00013
County FIPS: 061
Responsible Official Name: Penny Bachman
Responsible Official Phone: 812-883-8201
Mailing Street: PO Box 335 1010 Keller Dr NE
Mailing City,St,Zip: New Salisbury, IN 46161
SIC Code: 2511
Permit ID: 6065
Permit Level: Title V
Subtype Qualifier: Not reported
Issue Date: 12/21/1998
Plant Id: Not reported
MAX of Year: Not reported
County FIPS: Not reported
Individual Plant ID: Not reported
Latitude: Not reported
Longitude: Not reported
SIC Primary: Not reported
NAICS Primary: Not reported
CO: Not reported
NOX: Not reported
PM10: Not reported

Map ID
Direction
Distance
Elevation

MAP FINDINGS

Site

Database(s)

EDR ID Number
EPA ID Number

CHILD CRAFT INDUSTRIES, INC. (Continued)

S107704905

SO2: Not reported
VOC: Not reported

Status: Operating
Link ID: 06100013
Source ID: 00013
County FIPS: 061
Responsible Official Name: Penny Bachman
Responsible Official Phone: 812-883-8201
Mailing Street: PO Box 335 1010 Keller Dr NE
Mailing City,St,Zip: New Salisbury, IN 46161
SIC Code: 2511
Permit ID: 6018
Permit Level: Construction
Subtype Qualifier: State
Issue Date: 09/25/1996
Plant Id: Not reported
MAX of Year: Not reported
County FIPS: Not reported
Individual Plant ID: Not reported
Latitude: Not reported
Longitude: Not reported
SIC Primary: Not reported
NAICS Primary: Not reported
CO: Not reported
NOX: Not reported
PM10: Not reported
SO2: Not reported
VOC: Not reported

Status: Operating
Link ID: 06100013
Source ID: 00013
County FIPS: 061
Responsible Official Name: Penny Bachman
Responsible Official Phone: 812-883-8201
Mailing Street: PO Box 335 1010 Keller Dr NE
Mailing City,St,Zip: New Salisbury, IN 46161
SIC Code: 2511
Permit ID: 6018I
Permit Level: Construction
Subtype Qualifier: Interim (State)
Issue Date: 07/01/1996
Plant Id: Not reported
MAX of Year: Not reported
County FIPS: Not reported
Individual Plant ID: Not reported
Latitude: Not reported
Longitude: Not reported
SIC Primary: Not reported
NAICS Primary: Not reported
CO: Not reported
NOX: Not reported
PM10: Not reported
SO2: Not reported

Map ID
Direction
Distance
Elevation

MAP FINDINGS

Site

Database(s)

EDR ID Number
EPA ID Number

CHILD CRAFT INDUSTRIES, INC. (Continued)

S107704905

VOC: Not reported

Status: Operating
Link ID: 06100013
Source ID: 00013
County FIPS: 061
Responsible Official Name: Penny Bachman
Responsible Official Phone: 812-883-8201
Mailing Street: PO Box 335 1010 Keller Dr NE
Mailing City,St,Zip: New Salisbury, IN 46161
SIC Code: 2511
Permit ID: 16351
Permit Level: Review Request
Subtype Qualifier: 112(j) Applicability Determination
Issue Date: 02/03/2004
Plant Id: Not reported
MAX of Year: Not reported
County FIPS: Not reported
Individual Plant ID: Not reported
Latitude: Not reported
Longitude: Not reported
SIC Primary: Not reported
NAICS Primary: Not reported
CO: Not reported
NOX: Not reported
PM10: Not reported
SO2: Not reported
VOC: Not reported

Status: Operating
Link ID: 06100013
Source ID: 00013
County FIPS: 061
Responsible Official Name: Penny Bachman
Responsible Official Phone: 812-883-8201
Mailing Street: PO Box 335 1010 Keller Dr NE
Mailing City,St,Zip: New Salisbury, IN 46161
SIC Code: 2511
Permit ID: 17576
Permit Level: Title V
Subtype Qualifier: Renewal
Issue Date: 04-13-2006
Plant Id: 00013
MAX of Year: Not reported
County FIPS: Not reported
Individual Plant ID: Not reported
Latitude: Not reported
Longitude: Not reported
SIC Primary: Not reported
NAICS Primary: Not reported
CO: Not reported
NOX: Not reported
PM10: Not reported
SO2: Not reported
VOC: Not reported

Map ID
Direction
Distance
Elevation

MAP FINDINGS

Site

Database(s)

EDR ID Number
EPA ID Number

CHILD CRAFT INDUSTRIES, INC. (Continued)

S107704905

Status: Operating
Link ID: 06100013
Source ID: 00013
County FIPS: 061
Responsible Official Name: Penny Bachman
Responsible Official Phone: 812-883-8201
Mailing Street: PO Box 335 1010 Keller Dr NE
Mailing City,St,Zip: New Salisbury, IN 46161
SIC Code: 2511
Permit ID: 19931
Permit Level: Title V
Subtype Qualifier: Administrative Amendment
Issue Date: 01/26/2005
Plant Id: Not reported
MAX of Year: Not reported
County FIPS: Not reported
Individual Plant ID: Not reported
Latitude: Not reported
Longitude: Not reported
SIC Primary: Not reported
NAICS Primary: Not reported
CO: Not reported
NOX: Not reported
PM10: Not reported
SO2: Not reported
VOC: Not reported

Status: Operating
Link ID: 06100013
Source ID: 00013
County FIPS: 061
Responsible Official Name: Penny Bachman
Responsible Official Phone: 812-883-8201
Mailing Street: PO Box 335 1010 Keller Dr NE
Mailing City,St,Zip: New Salisbury, IN 46161
SIC Code: 2511
Permit ID: 19100
Permit Level: Title V
Subtype Qualifier: SPM - 112(j) Part 2 MACT Application
Issue Date: 04/01/2005
Plant Id: Not reported
MAX of Year: Not reported
County FIPS: Not reported
Individual Plant ID: Not reported
Latitude: Not reported
Longitude: Not reported
SIC Primary: Not reported
NAICS Primary: Not reported
CO: Not reported
NOX: Not reported
PM10: Not reported
SO2: Not reported
VOC: Not reported

Status: Operating

Map ID
Direction
Distance
Elevation

MAP FINDINGS

Site

Database(s)

EDR ID Number
EPA ID Number

CHILD CRAFT INDUSTRIES, INC. (Continued)

S107704905

Link ID: 06100013
Source ID: 00013
County FIPS: 061
Responsible Official Name: Penny Bachman
Responsible Official Phone: 812-883-8201
Mailing Street: PO Box 335 1010 Keller Dr NE
Mailing City,St,Zip: New Salisbury, IN 46161
SIC Code: 2511
Permit ID: 19104
Permit Level: Title V
Subtype Qualifier: SPM - 112(j) Part 2 MACT Application
Issue Date: 04/01/2005
Plant Id: Not reported
MAX of Year: Not reported
County FIPS: Not reported
Individual Plant ID: Not reported
Latitude: Not reported
Longitude: Not reported
SIC Primary: Not reported
NAICS Primary: Not reported
CO: Not reported
NOX: Not reported
PM10: Not reported
SO2: Not reported
VOC: Not reported

Status: Operating
Link ID: 06100013
Source ID: 00013
County FIPS: 061
Responsible Official Name: Penny Bachman
Responsible Official Phone: 812-883-8201
Mailing Street: PO Box 335 1010 Keller Dr NE
Mailing City,St,Zip: New Salisbury, IN 46161
SIC Code: 2511
Permit ID: 25253
Permit Level: Title V
Subtype Qualifier: Administrative Amendment
Issue Date: 10/09/2007
Plant Id: Not reported
MAX of Year: Not reported
County FIPS: Not reported
Individual Plant ID: Not reported
Latitude: Not reported
Longitude: Not reported
SIC Primary: Not reported
NAICS Primary: Not reported
CO: Not reported
NOX: Not reported
PM10: Not reported
SO2: Not reported
VOC: Not reported

Map ID
Direction
Distance
Elevation

MAP FINDINGS

Site

Database(s)

EDR ID Number
EPA ID Number

A2
Target 1010 KELLER DR
Property NEW SALISBURY, IN 47161

SPILLS S106199096
N/A

Site 2 of 3 in cluster A

Actual:
724 ft.

SPILL:
Facility ID: 200402162
Incident Date: Not reported
Report Date: 2/19/2004 19:42:00
Material: PAINT FILTERS
Spill Source: Industrial
Recovered Amount: Not reported
Recovered Units: Not reported
Spilled Amount: Not reported
Spilled Units: Not reported
Contained: Not reported
Water Affected: NONE
Spill Type: Other
Area Affected: MINIMAL
Fish Killed: Not reported
Water Supply Affected: N
Public Intake: NA

A3
Target KELLER MANUFACTURING CO INC
Property 1010 KELLER DR
NEW SALISBURY, IN 47161

RCRA-SQG 1000280555
FINDS IND981529696
MANIFEST

Site 3 of 3 in cluster A

Actual:
724 ft.

RCRA-SQG:
Date form received by agency: 07/11/2008
Facility name: CHILD CRAFT LLC
Facility address: 1010 KELLER DR
NEW SALISBURY, IN 47161
EPA ID: IND981529696
Mailing address: PO BOX 335
NEW SALISBURY, IN 47161
Contact: PENNY BACHMAN
Contact address: PO BOX 335
NEW SALISBURY, IN 47161
Contact country: US
Contact telephone: (812) 206-2220
Contact email: Not reported
EPA Region: 05
Land type: Private
Classification: Small Small Quantity Generator
Description: Handler: generates more than 100 and less than 1000 kg of hazardous waste during any calendar month and accumulates less than 6000 kg of hazardous waste at any time; or generates 100 kg or less of hazardous waste during any calendar month, and accumulates more than 1000 kg of hazardous waste at any time

Owner/Operator Summary:
Owner/operator name: DOUG GESSFORD
Owner/operator address: 1010 KELLER DR
NEW SALISBURY, IN 47161
Owner/operator country: US
Owner/operator telephone: (812) 206-2200

Map ID
Direction
Distance
Elevation

MAP FINDINGS

Site

Database(s)

EDR ID Number
EPA ID Number

KELLER MANUFACTURING CO INC (Continued)

1000280555

Legal status: Private
Owner/Operator Type: Owner
Owner/Op start date: 07/02/2008
Owner/Op end date: Not reported

Owner/operator name: KELLER MFG CO
Owner/operator address: 1010 KELLER DR
NEW SALISBURY, IN 47161

Owner/operator country: US
Owner/operator telephone: (812) 738-2222
Legal status: Private
Owner/Operator Type: Owner
Owner/Op start date: 01/01/0001
Owner/Op end date: 11/01/2004

Owner/operator name: CHILD CRAFT INDUSTRIES INC
Owner/operator address: Not reported
Not reported
Owner/operator country: US
Owner/operator telephone: Not reported
Legal status: Private
Owner/Operator Type: Operator
Owner/Op start date: 11/01/2004
Owner/Op end date: Not reported

Owner/operator name: WILLIAM S SUVAK
Owner/operator address: 1010 KELLER DR
NEW SALISBURY, IN 47161
Owner/operator country: US
Owner/operator telephone: 812206-2200
Legal status: Private
Owner/Operator Type: Owner
Owner/Op start date: 11/01/2004
Owner/Op end date: 07/02/2008

Handler Activities Summary:

U.S. importer of hazardous waste: No
Mixed waste (haz. and radioactive): No
Recycler of hazardous waste: No
Transporter of hazardous waste: No
Treater, storer or disposer of HW: No
Underground injection activity: No
On-site burner exemption: No
Furnace exemption: No
Used oil fuel burner: No
Used oil processor: No
User oil refiner: No
Used oil fuel marketer to burner: No
Used oil Specification marketer: No
Used oil transfer facility: No
Used oil transporter: No

Historical Generators:

Date form received by agency: 02/04/2008
Facility name: CHILD CRAFT LLC
Site name: CHILD CRAFT INDUSTRIES INC

Map ID
Direction
Distance
Elevation

MAP FINDINGS

Site

Database(s)

EDR ID Number
EPA ID Number

KELLER MANUFACTURING CO INC (Continued)

1000280555

Classification: Small Quantity Generator

Date form received by agency: 02/20/2007

Facility name: CHILD CRAFT LLC

Site name: CHILD CRAFT INDUSTRIES INC

Classification: Large Quantity Generator

Date form received by agency: 06/24/2005

Facility name: CHILD CRAFT LLC

Site name: CHILD CRAFT INDUSTRIES INC

Classification: Not a generator, verified

Date form received by agency: 02/28/2005

Facility name: CHILD CRAFT LLC

Site name: CHILD CRAFT INDUSTRIES INC

Classification: Not a generator, verified

Date form received by agency: 10/25/2004

Facility name: CHILD CRAFT LLC

Site name: CHILD CRAFT INDUSTRIES INC

Classification: Large Quantity Generator

Date form received by agency: 09/26/2000

Facility name: CHILD CRAFT LLC

Site name: KELLER MFG CO

Classification: Small Quantity Generator

Date form received by agency: 07/17/1986

Facility name: CHILD CRAFT LLC

Site name: KELLER MFG CO

Classification: Small Quantity Generator

Hazardous Waste Summary:

Waste code: F002

Waste name: THE FOLLOWING SPENT HALOGENATED SOLVENTS: TETRACHLOROETHYLENE, METHYLENE CHLORIDE, TRICHLOROETHYLENE, 1,1,1-TRICHLOROETHANE, CHLOROBENZENE, 1,1,2-TRICHLORO-1,2,2-TRIFLUOROETHANE, ORTHO-DICHLOROBENZENE, TRICHLOROFLUOROMETHANE, AND 1,1,2-TRICHLOROETHANE; ALL SPENT SOLVENT MIXTURES/BLENDS CONTAINING, BEFORE USE, A TOTAL OF TEN PERCENT OR MORE (BY VOLUME) OF ONE OR MORE OF THE ABOVE HALOGENATED SOLVENTS OR THOSE LISTED IN F001, F004, OR F005, AND STILL BOTTOMS FROM THE RECOVERY OF THESE SPENT SOLVENTS AND SPENT SOLVENT MIXTURES.

Waste code: F003

Waste name: THE FOLLOWING SPENT NON-HALOGENATED SOLVENTS: XYLENE, ACETONE, ETHYL ACETATE, ETHYL BENZENE, ETHYL ETHER, METHYL ISOBUTYL KETONE, N-BUTYL ALCOHOL, CYCLOHEXANONE, AND METHANOL; ALL SPENT SOLVENT MIXTURES/BLENDS CONTAINING, BEFORE USE, ONLY THE ABOVE SPENT NON-HALOGENATED SOLVENTS; AND ALL SPENT SOLVENT MIXTURES/BLENDS CONTAINING, BEFORE USE, ONE OR MORE OF THE ABOVE NON-HALOGENATED SOLVENTS, AND, A TOTAL OF TEN PERCENT OR MORE (BY VOLUME) OF ONE OR MORE OF THOSE SOLVENTS LISTED IN F001, F002, F004, AND F005, AND STILL BOTTOMS FROM THE RECOVERY OF THESE SPENT SOLVENTS AND SPENT SOLVENT MIXTURES.

Waste code: F005

Map ID
Direction
Distance
Elevation

MAP FINDINGS

Site

Database(s)

EDR ID Number
EPA ID Number

KELLER MANUFACTURING CO INC (Continued)

1000280555

Waste name: THE FOLLOWING SPENT NON-HALOGENATED SOLVENTS: TOLUENE, METHYL ETHYL KETONE, CARBON DISULFIDE, ISOBUTANOL, PYRIDINE, BENZENE, 2-ETHOXYETHANOL, AND 2-NITROPROPANE; ALL SPENT SOLVENT MIXTURES/BLENDS CONTAINING, BEFORE USE, A TOTAL OF TEN PERCENT OR MORE (BY VOLUME) OF ONE OR MORE OF THE ABOVE NON-HALOGENATED SOLVENTS OR THOSE SOLVENTS LISTED IN F001, F002, OR F004; AND STILL BOTTOMS FROM THE RECOVERY OF THESE SPENT SOLVENTS AND SPENT SOLVENT MIXTURES.

Facility Has Received Notices of Violations:

Regulation violated: FR - 279.64f
Area of violation: Used Oil - Generators
Date violation determined: 04/04/2002
Date achieved compliance: 04/04/2002
Violation lead agency: State
Enforcement action: WRITTEN INFORMAL
Enforcement action date: 04/30/2002
Enf. disposition status: Not reported
Enf. disp. status date: Not reported
Enforcement lead agency: State
Proposed penalty amount: 0
Final penalty amount: 0
Paid penalty amount: 0

Regulation violated: FR - 262.34c1ii
Area of violation: Generators - Pre-transport
Date violation determined: 04/04/2002
Date achieved compliance: 04/04/2002
Violation lead agency: State
Enforcement action: WRITTEN INFORMAL
Enforcement action date: 04/30/2002
Enf. disposition status: Not reported
Enf. disp. status date: Not reported
Enforcement lead agency: State
Proposed penalty amount: 0
Final penalty amount: 0
Paid penalty amount: 0

Regulation violated: Not reported
Area of violation: Generators - General
Date violation determined: 08/21/1997
Date achieved compliance: 11/05/1998
Violation lead agency: State
Enforcement action: WRITTEN INFORMAL
Enforcement action date: 12/04/1997
Enf. disposition status: Not reported
Enf. disp. status date: Not reported
Enforcement lead agency: State
Proposed penalty amount: 0
Final penalty amount: 0
Paid penalty amount: 0

Regulation violated: Not reported
Area of violation: Transporters - HW Discharges
Date violation determined: 08/21/1997
Date achieved compliance: 11/05/1998
Violation lead agency: State
Enforcement action: WRITTEN INFORMAL

Map ID
Direction
Distance
Elevation

MAP FINDINGS

Site

Database(s)

EDR ID Number
EPA ID Number

KELLER MANUFACTURING CO INC (Continued)

1000280555

Enforcement action date: 12/04/1997
Enf. disposition status: Not reported
Enf. disp. status date: Not reported
Enforcement lead agency: State
Proposed penalty amount: 0
Final penalty amount: 0
Paid penalty amount: 0

Evaluation Action Summary:

Evaluation date: 04/04/2002
Evaluation: COMPLIANCE EVALUATION INSPECTION ON-SITE
Area of violation: Generators - Pre-transport
Date achieved compliance: 04/04/2002
Evaluation lead agency: State

Evaluation date: 04/04/2002
Evaluation: COMPLIANCE EVALUATION INSPECTION ON-SITE
Area of violation: Used Oil - Generators
Date achieved compliance: 04/04/2002
Evaluation lead agency: State

Evaluation date: 09/24/1998
Evaluation: COMPLIANCE SCHEDULE EVALUATION
Area of violation: Transporters - HW Discharges
Date achieved compliance: 11/05/1998
Evaluation lead agency: State

Evaluation date: 09/24/1998
Evaluation: COMPLIANCE SCHEDULE EVALUATION
Area of violation: Generators - General
Date achieved compliance: 11/05/1998
Evaluation lead agency: State

Evaluation date: 12/04/1997
Evaluation: FOCUSED COMPLIANCE INSPECTION
Area of violation: Generators - General
Date achieved compliance: 11/05/1998
Evaluation lead agency: State

Evaluation date: 12/04/1997
Evaluation: FOCUSED COMPLIANCE INSPECTION
Area of violation: Transporters - HW Discharges
Date achieved compliance: 11/05/1998
Evaluation lead agency: State

Evaluation date: 08/21/1997
Evaluation: FOCUSED COMPLIANCE INSPECTION
Area of violation: Generators - General
Date achieved compliance: 11/05/1998
Evaluation lead agency: State

Evaluation date: 08/21/1997
Evaluation: FOCUSED COMPLIANCE INSPECTION
Area of violation: Transporters - HW Discharges
Date achieved compliance: 11/05/1998
Evaluation lead agency: State

Map ID
Direction
Distance
Elevation

MAP FINDINGS

Site

Database(s)

EDR ID Number
EPA ID Number

KELLER MANUFACTURING CO INC (Continued)

1000280555

FINDS:

Registry ID: 110000402038

Environmental Interest/Information System

AFS (Aerometric Information Retrieval System (AIRS) Facility Subsystem) replaces the former Compliance Data System (CDS), the National Emission Data System (NEDS), and the Storage and Retrieval of Aerometric Data (SAROAD). AIRS is the national repository for information concerning airborne pollution in the United States. AFS is used to track emissions and compliance data from industrial plants. AFS data are utilized by states to prepare State Implementation Plans to comply with regulatory programs and by EPA as an input for the estimation of total national emissions. AFS is undergoing a major redesign to support facility operating permits required under Title V of the Clean Air Act.

The NEI (National Emissions Inventory) database contains information on stationary and mobile sources that emit criteria air pollutants and their precursors, as well as hazardous air pollutants (HAPs).

IN-FRS (Indiana - Facility Registry System). The Indiana Department of Environmental Management (I-DEM) has implemented the Indiana-Facility Registry System (I-FRS). The I-FRS provides the interface and processes to link facility data monitored by multiple State and EPA program systems. In addition, I-FRS enables IDEM to reconcile environmental data and exchange it with EPA FRS using the electronic data exchange over the Network Node.

US EPA TRIS (Toxics Release Inventory System) contains information from facilities on the amounts of over 300 listed toxic chemicals that these facilities release directly to air, water, land, or that are transported off-site.

RCRAInfo is a national information system that supports the Resource Conservation and Recovery Act (RCRA) program through the tracking of events and activities related to facilities that generate, transport, and treat, store, or dispose of hazardous waste. RCRAInfo allows RCRA program staff to track the notification, permit, compliance, and corrective action activities required under RCRA.

IN MANIFEST:

EPA ID: IND981529696
Year: 2009
Tons Generated: 0.00
Tons Shipped OffSite: 1.09

Manifest Handler:

EPA Id #: IND981529696
Generator Type: LQG
Generator Status: Active
Transporter Type: Not reported
Transporter Status: Non Active
TSD Type: Interim or Enforcement TSD
TSD Status: Non Active
Handler Mailing Address: PO BOX 335

Map ID
Direction
Distance
Elevation

MAP FINDINGS

Site

Database(s)

EDR ID Number
EPA ID Number

KELLER MANUFACTURING CO INC (Continued)

1000280555

Handler Mailing City: NEW SALISBURY
Handler Mailing State: IN
Handler Mailing Zip: 47161-0335
Contact Last Name: BACHMAN
Contact First Name: PENNY
Contact Telephone: 812-206-2220
Contact Type: B

Receiver Records:

Report Year: 2006.00000
TSD EPA Id: IND005081542
Page Number: 87.00000
Sub Page: 3.00000
Generator EPA ID: IND981529696
Waste Description: SQG03362 CP1335: WASTE PAINT AND AUTO BODY SOLVENT BLEND
Quantity of Waste: 1039
Quantity Rec Report Yrly Tons: 0.5195
Unit of Measure: 1

Shipment Records:

Generator EPA Id: IND981529696
Actual Generator Type: 2
Waste Description Shipped: RQ, WASTE FLAMMABLE LIQUIDS
Shipped File Page Number: 1
Number Of TSD Facilities: 1
Waste Codes on Page Number: 1
Waste Code: D001
Tons Of Waste Shipped Year: 0.51950
TSD Facility EPA ID: IND005081542
TSD Name: ESSROC CEMENT CORP
Facility Address 2: Not reported

Generator EPA Id: IND981529696
Actual Generator Type: 2
Waste Description Shipped: RQ, WASTE FLAMMABLE LIQUIDS
Shipped File Page Number: 1
Number Of TSD Facilities: 1
Waste Codes on Page Number: 3
Waste Code: F005
Tons Of Waste Shipped Year: 0.51950
TSD Facility EPA ID: IND005081542
TSD Name: ESSROC CEMENT CORP
Facility Address 2: Not reported

Generator EPA Id: IND981529696
Actual Generator Type: 2
Waste Description Shipped: RQ, WASTE FLAMMABLE LIQUIDS
Shipped File Page Number: 1
Number Of TSD Facilities: 1
Waste Codes on Page Number: 2
Waste Code: F003
Tons Of Waste Shipped Year: 0.51950
TSD Facility EPA ID: IND005081542
TSD Name: ESSROC CEMENT CORP
Facility Address 2: Not reported

Map ID
Direction
Distance
Elevation

MAP FINDINGS

Site

Database(s)

EDR ID Number
EPA ID Number

KELLER MANUFACTURING CO INC (Continued)

1000280555

Transporter Records:

Report Year: 2006
Generator EPA ID: IND981529696
Page Number of Report: 1
TSD EPA Id: IND985046499
Num Of Transporters Used: 1

Submitted Records:

EPA Id: IND981529696
Report Type: Annual report
Contact Name: PENNY BACHMAN
Phone: 812-206-2220
Contact Address: PO BOX 335
Contact Address2: Not reported
Contact City/State/Zip: NEW SALISBURY, IN 47161-0335

Waste Report:

EPA Id: IND981529696
Report Type: Annual report
Page #: 1
Amount Generated: 0
Generated Unit Of Measure: Not reported
Amount Shipped: 6006
Shipped Unit Of Measure: pounds
TSD Id: IND005081542
TSD Name: ESSROC CEMENT CORP
System Type: H050
Source Code: Not reported
Form Code: Not reported
Description: RQ, WASTE FLAMMABLE LIQUIDS

EPA ID: IND981529696
Year: Not reported
Tons Generated: Not reported
Tons Shipped OffSite: Not reported

EPA ID: IND981529696
Year: Not reported
Tons Generated: Not reported
Tons Shipped OffSite: Not reported

EPA ID: IND981529696
Year: Not reported
Tons Generated: Not reported
Tons Shipped OffSite: Not reported

EPA ID: IND981529696
Year: Not reported
Tons Generated: Not reported
Tons Shipped OffSite: Not reported

[Click this hyperlink](#) while viewing on your computer to access
1 additional IN MANIFEST: record(s) in the EDR Site Report.

Count: 4 records.

ORPHAN SUMMARY

City	EDR ID	Site Name	Site Address	Zip	Database(s)
HARRISON COUNTY	M300000083	CORYDON STONE & ASPHALT, INC.	CORYDON QUARRY		MINES
NEW SALISBURY	1000191762	WYNDOTTE SPRING CORP	HWY 135	47161	RCRA-NonGen, FINDS, UST, MANIFEST
NEW SALISBURY	S110917577	MARTINS BODY SHOP INC	RT 64 W	47161	HWAR
NEW SALISBURY	1007093168	SCHMIDT CABINET CO INC	1355 HWY 64 NE	47161	RCRA-SQG, MANIFEST

GOVERNMENT RECORDS SEARCHED / DATA CURRENCY TRACKING

To maintain currency of the following federal and state databases, EDR contacts the appropriate governmental agency on a monthly or quarterly basis, as required.

Number of Days to Update: Provides confirmation that EDR is reporting records that have been updated within 90 days from the date the government agency made the information available to the public.

STANDARD ENVIRONMENTAL RECORDS

Federal NPL site list

NPL: National Priority List

National Priorities List (Superfund). The NPL is a subset of CERCLIS and identifies over 1,200 sites for priority cleanup under the Superfund Program. NPL sites may encompass relatively large areas. As such, EDR provides polygon coverage for over 1,000 NPL site boundaries produced by EPA's Environmental Photographic Interpretation Center (EPIC) and regional EPA offices.

Date of Government Version: 03/31/2011	Source: EPA
Date Data Arrived at EDR: 04/13/2011	Telephone: N/A
Date Made Active in Reports: 06/14/2011	Last EDR Contact: 07/12/2011
Number of Days to Update: 62	Next Scheduled EDR Contact: 10/24/2011
	Data Release Frequency: Quarterly

NPL Site Boundaries

Sources:

EPA's Environmental Photographic Interpretation Center (EPIC)
Telephone: 202-564-7333

EPA Region 1
Telephone 617-918-1143

EPA Region 6
Telephone: 214-655-6659

EPA Region 3
Telephone 215-814-5418

EPA Region 7
Telephone: 913-551-7247

EPA Region 4
Telephone 404-562-8033

EPA Region 8
Telephone: 303-312-6774

EPA Region 5
Telephone 312-886-6686

EPA Region 9
Telephone: 415-947-4246

EPA Region 10
Telephone 206-553-8665

Proposed NPL: Proposed National Priority List Sites

A site that has been proposed for listing on the National Priorities List through the issuance of a proposed rule in the Federal Register. EPA then accepts public comments on the site, responds to the comments, and places on the NPL those sites that continue to meet the requirements for listing.

Date of Government Version: 03/31/2011	Source: EPA
Date Data Arrived at EDR: 04/13/2011	Telephone: N/A
Date Made Active in Reports: 06/14/2011	Last EDR Contact: 07/12/2011
Number of Days to Update: 62	Next Scheduled EDR Contact: 10/24/2011
	Data Release Frequency: Quarterly

NPL LIENS: Federal Superfund Liens

Federal Superfund Liens. Under the authority granted the USEPA by CERCLA of 1980, the USEPA has the authority to file liens against real property in order to recover remedial action expenditures or when the property owner received notification of potential liability. USEPA compiles a listing of filed notices of Superfund Liens.

Date of Government Version: 10/15/1991	Source: EPA
Date Data Arrived at EDR: 02/02/1994	Telephone: 202-564-4267
Date Made Active in Reports: 03/30/1994	Last EDR Contact: 08/15/2011
Number of Days to Update: 56	Next Scheduled EDR Contact: 11/28/2011
	Data Release Frequency: No Update Planned

GOVERNMENT RECORDS SEARCHED / DATA CURRENCY TRACKING

Federal Delisted NPL site list

DELISTED NPL: National Priority List Deletions

The National Oil and Hazardous Substances Pollution Contingency Plan (NCP) establishes the criteria that the EPA uses to delete sites from the NPL. In accordance with 40 CFR 300.425.(e), sites may be deleted from the NPL where no further response is appropriate.

Date of Government Version: 03/31/2011	Source: EPA
Date Data Arrived at EDR: 04/13/2011	Telephone: N/A
Date Made Active in Reports: 06/14/2011	Last EDR Contact: 07/12/2011
Number of Days to Update: 62	Next Scheduled EDR Contact: 10/24/2011
	Data Release Frequency: Quarterly

Federal CERCLIS list

CERCLIS: Comprehensive Environmental Response, Compensation, and Liability Information System

CERCLIS contains data on potentially hazardous waste sites that have been reported to the USEPA by states, municipalities, private companies and private persons, pursuant to Section 103 of the Comprehensive Environmental Response, Compensation, and Liability Act (CERCLA). CERCLIS contains sites which are either proposed to or on the National Priorities List (NPL) and sites which are in the screening and assessment phase for possible inclusion on the NPL.

Date of Government Version: 02/25/2011	Source: EPA
Date Data Arrived at EDR: 03/01/2011	Telephone: 703-412-9810
Date Made Active in Reports: 05/02/2011	Last EDR Contact: 09/01/2011
Number of Days to Update: 62	Next Scheduled EDR Contact: 12/12/2011
	Data Release Frequency: Quarterly

FEDERAL FACILITY: Federal Facility Site Information listing

A listing of National Priority List (NPL) and Base Realignment and Closure (BRAC) sites found in the Comprehensive Environmental Response, Compensation and Liability Information System (CERCLIS) Database where EPA's Federal Facilities Restoration and Reuse Office is involved in cleanup activities.

Date of Government Version: 12/10/2010	Source: Environmental Protection Agency
Date Data Arrived at EDR: 01/11/2011	Telephone: 703-603-8704
Date Made Active in Reports: 02/16/2011	Last EDR Contact: 07/15/2011
Number of Days to Update: 36	Next Scheduled EDR Contact: 10/24/2011
	Data Release Frequency: Varies

Federal CERCLIS NFRAP site List

CERCLIS-NFRAP: CERCLIS No Further Remedial Action Planned

Archived sites are sites that have been removed and archived from the inventory of CERCLIS sites. Archived status indicates that, to the best of EPA's knowledge, assessment at a site has been completed and that EPA has determined no further steps will be taken to list this site on the National Priorities List (NPL), unless information indicates this decision was not appropriate or other considerations require a recommendation for listing at a later time. This decision does not necessarily mean that there is no hazard associated with a given site; it only means that, based upon available information, the location is not judged to be a potential NPL site.

Date of Government Version: 02/25/2011	Source: EPA
Date Data Arrived at EDR: 03/01/2011	Telephone: 703-412-9810
Date Made Active in Reports: 05/02/2011	Last EDR Contact: 09/01/2011
Number of Days to Update: 62	Next Scheduled EDR Contact: 12/12/2011
	Data Release Frequency: Quarterly

Federal RCRA CORRACTS facilities list

CORRACTS: Corrective Action Report

CORRACTS identifies hazardous waste handlers with RCRA corrective action activity.

GOVERNMENT RECORDS SEARCHED / DATA CURRENCY TRACKING

Date of Government Version: 03/09/2011
Date Data Arrived at EDR: 03/15/2011
Date Made Active in Reports: 06/14/2011
Number of Days to Update: 91

Source: EPA
Telephone: 800-424-9346
Last EDR Contact: 08/15/2011
Next Scheduled EDR Contact: 11/28/2011
Data Release Frequency: Quarterly

Federal RCRA non-CORRACTS TSD facilities list

RCRA-TSDF: RCRA - Treatment, Storage and Disposal

RCRAInfo is EPA's comprehensive information system, providing access to data supporting the Resource Conservation and Recovery Act (RCRA) of 1976 and the Hazardous and Solid Waste Amendments (HSWA) of 1984. The database includes selective information on sites which generate, transport, store, treat and/or dispose of hazardous waste as defined by the Resource Conservation and Recovery Act (RCRA). Transporters are individuals or entities that move hazardous waste from the generator offsite to a facility that can recycle, treat, store, or dispose of the waste. TSDFs treat, store, or dispose of the waste.

Date of Government Version: 06/15/2011
Date Data Arrived at EDR: 07/07/2011
Date Made Active in Reports: 08/08/2011
Number of Days to Update: 32

Source: Environmental Protection Agency
Telephone: 312-886-6186
Last EDR Contact: 07/07/2011
Next Scheduled EDR Contact: 10/17/2011
Data Release Frequency: Quarterly

Federal RCRA generators list

RCRA-LQG: RCRA - Large Quantity Generators

RCRAInfo is EPA's comprehensive information system, providing access to data supporting the Resource Conservation and Recovery Act (RCRA) of 1976 and the Hazardous and Solid Waste Amendments (HSWA) of 1984. The database includes selective information on sites which generate, transport, store, treat and/or dispose of hazardous waste as defined by the Resource Conservation and Recovery Act (RCRA). Large quantity generators (LQGs) generate over 1,000 kilograms (kg) of hazardous waste, or over 1 kg of acutely hazardous waste per month.

Date of Government Version: 06/15/2011
Date Data Arrived at EDR: 07/07/2011
Date Made Active in Reports: 08/08/2011
Number of Days to Update: 32

Source: Environmental Protection Agency
Telephone: 312-886-6186
Last EDR Contact: 07/07/2011
Next Scheduled EDR Contact: 10/17/2011
Data Release Frequency: Quarterly

RCRA-SQG: RCRA - Small Quantity Generators

RCRAInfo is EPA's comprehensive information system, providing access to data supporting the Resource Conservation and Recovery Act (RCRA) of 1976 and the Hazardous and Solid Waste Amendments (HSWA) of 1984. The database includes selective information on sites which generate, transport, store, treat and/or dispose of hazardous waste as defined by the Resource Conservation and Recovery Act (RCRA). Small quantity generators (SQGs) generate between 100 kg and 1,000 kg of hazardous waste per month.

Date of Government Version: 06/15/2011
Date Data Arrived at EDR: 07/07/2011
Date Made Active in Reports: 08/08/2011
Number of Days to Update: 32

Source: Environmental Protection Agency
Telephone: 312-886-6186
Last EDR Contact: 07/07/2011
Next Scheduled EDR Contact: 10/17/2011
Data Release Frequency: Quarterly

RCRA-CESQG: RCRA - Conditionally Exempt Small Quantity Generators

RCRAInfo is EPA's comprehensive information system, providing access to data supporting the Resource Conservation and Recovery Act (RCRA) of 1976 and the Hazardous and Solid Waste Amendments (HSWA) of 1984. The database includes selective information on sites which generate, transport, store, treat and/or dispose of hazardous waste as defined by the Resource Conservation and Recovery Act (RCRA). Conditionally exempt small quantity generators (CESQGs) generate less than 100 kg of hazardous waste, or less than 1 kg of acutely hazardous waste per month.

Date of Government Version: 06/15/2011
Date Data Arrived at EDR: 07/07/2011
Date Made Active in Reports: 08/08/2011
Number of Days to Update: 32

Source: Environmental Protection Agency
Telephone: 312-886-6186
Last EDR Contact: 07/07/2011
Next Scheduled EDR Contact: 10/17/2011
Data Release Frequency: Varies

GOVERNMENT RECORDS SEARCHED / DATA CURRENCY TRACKING

Federal institutional controls / engineering controls registries

US ENG CONTROLS: Engineering Controls Sites List

A listing of sites with engineering controls in place. Engineering controls include various forms of caps, building foundations, liners, and treatment methods to create pathway elimination for regulated substances to enter environmental media or effect human health.

Date of Government Version: 03/16/2011	Source: Environmental Protection Agency
Date Data Arrived at EDR: 03/25/2011	Telephone: 703-603-0695
Date Made Active in Reports: 06/14/2011	Last EDR Contact: 09/12/2011
Number of Days to Update: 81	Next Scheduled EDR Contact: 12/26/2011
	Data Release Frequency: Varies

US INST CONTROL: Sites with Institutional Controls

A listing of sites with institutional controls in place. Institutional controls include administrative measures, such as groundwater use restrictions, construction restrictions, property use restrictions, and post remediation care requirements intended to prevent exposure to contaminants remaining on site. Deed restrictions are generally required as part of the institutional controls.

Date of Government Version: 03/16/2011	Source: Environmental Protection Agency
Date Data Arrived at EDR: 03/25/2011	Telephone: 703-603-0695
Date Made Active in Reports: 06/14/2011	Last EDR Contact: 09/12/2011
Number of Days to Update: 81	Next Scheduled EDR Contact: 12/26/2011
	Data Release Frequency: Varies

Federal ERNS list

ERNS: Emergency Response Notification System

Emergency Response Notification System. ERNS records and stores information on reported releases of oil and hazardous substances.

Date of Government Version: 04/05/2011	Source: National Response Center, United States Coast Guard
Date Data Arrived at EDR: 04/05/2011	Telephone: 202-267-2180
Date Made Active in Reports: 06/14/2011	Last EDR Contact: 07/05/2011
Number of Days to Update: 70	Next Scheduled EDR Contact: 10/17/2011
	Data Release Frequency: Annually

State- and tribal - equivalent CERCLIS

SHWS: List of Hazardous Waste Response Sites Scored Using the Indiana Scoring Model

State Hazardous Waste Sites. State hazardous waste site records are the states' equivalent to CERCLIS. These sites may or may not already be listed on the federal CERCLIS list. Priority sites planned for cleanup using state funds (state equivalent of Superfund) are identified along with sites where cleanup will be paid for by potentially responsible parties. Available information varies by state.

Date of Government Version: 03/01/2007	Source: Department of Environmental Management
Date Data Arrived at EDR: 08/27/2007	Telephone: 317-308-3052
Date Made Active in Reports: 09/18/2007	Last EDR Contact: 09/06/2011
Number of Days to Update: 22	Next Scheduled EDR Contact: 12/19/2011
	Data Release Frequency: Annually

State and tribal landfill and/or solid waste disposal site lists

SWF/LF: Permitted Solid Waste Facilities

Solid Waste Facilities/Landfill Sites. SWF/LF type records typically contain an inventory of solid waste disposal facilities or landfills in a particular state. Depending on the state, these may be active or inactive facilities or open dumps that failed to meet RCRA Subtitle D Section 4004 criteria for solid waste landfills or disposal sites.

GOVERNMENT RECORDS SEARCHED / DATA CURRENCY TRACKING

Date of Government Version: 05/02/2011
Date Data Arrived at EDR: 06/22/2011
Date Made Active in Reports: 07/14/2011
Number of Days to Update: 22

Source: Department of Environmental Management
Telephone: 317-232-0066
Last EDR Contact: 06/20/2011
Next Scheduled EDR Contact: 10/03/2011
Data Release Frequency: Semi-Annually

State and tribal leaking storage tank lists

LUST: Lust Leaking Underground Storage Tank List

Leaking Underground Storage Tank Incident Reports. LUST records contain an inventory of reported leaking underground storage tank incidents. Not all states maintain these records, and the information stored varies by state.

Date of Government Version: 03/01/2011
Date Data Arrived at EDR: 03/08/2011
Date Made Active in Reports: 04/01/2011
Number of Days to Update: 24

Source: Department of Environmental Management
Telephone: 317-232-8900
Last EDR Contact: 09/08/2011
Next Scheduled EDR Contact: 12/19/2011
Data Release Frequency: Annually

INDIAN LUST R4: Leaking Underground Storage Tanks on Indian Land LUSTs on Indian land in Florida, Mississippi and North Carolina.

Date of Government Version: 08/11/2011
Date Data Arrived at EDR: 08/12/2011
Date Made Active in Reports: 09/13/2011
Number of Days to Update: 32

Source: EPA Region 4
Telephone: 404-562-8677
Last EDR Contact: 08/01/2011
Next Scheduled EDR Contact: 11/14/2011
Data Release Frequency: Semi-Annually

INDIAN LUST R9: Leaking Underground Storage Tanks on Indian Land LUSTs on Indian land in Arizona, California, New Mexico and Nevada

Date of Government Version: 01/31/2011
Date Data Arrived at EDR: 02/01/2011
Date Made Active in Reports: 03/21/2011
Number of Days to Update: 48

Source: Environmental Protection Agency
Telephone: 415-972-3372
Last EDR Contact: 08/01/2011
Next Scheduled EDR Contact: 11/14/2011
Data Release Frequency: Quarterly

INDIAN LUST R10: Leaking Underground Storage Tanks on Indian Land LUSTs on Indian land in Alaska, Idaho, Oregon and Washington.

Date of Government Version: 08/04/2011
Date Data Arrived at EDR: 08/05/2011
Date Made Active in Reports: 09/13/2011
Number of Days to Update: 39

Source: EPA Region 10
Telephone: 206-553-2857
Last EDR Contact: 08/01/2011
Next Scheduled EDR Contact: 11/14/2011
Data Release Frequency: Quarterly

INDIAN LUST R1: Leaking Underground Storage Tanks on Indian Land A listing of leaking underground storage tank locations on Indian Land.

Date of Government Version: 05/05/2011
Date Data Arrived at EDR: 08/02/2011
Date Made Active in Reports: 09/13/2011
Number of Days to Update: 42

Source: EPA Region 1
Telephone: 617-918-1313
Last EDR Contact: 08/02/2011
Next Scheduled EDR Contact: 11/14/2011
Data Release Frequency: Varies

INDIAN LUST R6: Leaking Underground Storage Tanks on Indian Land LUSTs on Indian land in New Mexico and Oklahoma.

Date of Government Version: 05/10/2011
Date Data Arrived at EDR: 05/11/2011
Date Made Active in Reports: 06/14/2011
Number of Days to Update: 34

Source: EPA Region 6
Telephone: 214-665-6597
Last EDR Contact: 08/01/2011
Next Scheduled EDR Contact: 11/14/2011
Data Release Frequency: Varies

GOVERNMENT RECORDS SEARCHED / DATA CURRENCY TRACKING

INDIAN LUST R7: Leaking Underground Storage Tanks on Indian Land LUSTs on Indian land in Iowa, Kansas, and Nebraska

Date of Government Version: 02/16/2011	Source: EPA Region 7
Date Data Arrived at EDR: 06/02/2011	Telephone: 913-551-7003
Date Made Active in Reports: 09/13/2011	Last EDR Contact: 08/02/2011
Number of Days to Update: 103	Next Scheduled EDR Contact: 11/14/2011
	Data Release Frequency: Varies

INDIAN LUST R8: Leaking Underground Storage Tanks on Indian Land LUSTs on Indian land in Colorado, Montana, North Dakota, South Dakota, Utah and Wyoming.

Date of Government Version: 08/18/2011	Source: EPA Region 8
Date Data Arrived at EDR: 08/19/2011	Telephone: 303-312-6271
Date Made Active in Reports: 09/13/2011	Last EDR Contact: 08/01/2011
Number of Days to Update: 25	Next Scheduled EDR Contact: 11/14/2011
	Data Release Frequency: Quarterly

State and tribal registered storage tank lists

UST: Indiana Registered Underground Storage Tanks

Registered Underground Storage Tanks. UST's are regulated under Subtitle I of the Resource Conservation and Recovery Act (RCRA) and must be registered with the state department responsible for administering the UST program. Available information varies by state program.

Date of Government Version: 03/16/2011	Source: Department of Environmental Management
Date Data Arrived at EDR: 06/08/2011	Telephone: 317-308-3008
Date Made Active in Reports: 07/13/2011	Last EDR Contact: 09/09/2011
Number of Days to Update: 35	Next Scheduled EDR Contact: 12/19/2011
	Data Release Frequency: Quarterly

INDIAN UST R7: Underground Storage Tanks on Indian Land

The Indian Underground Storage Tank (UST) database provides information about underground storage tanks on Indian land in EPA Region 7 (Iowa, Kansas, Missouri, Nebraska, and 9 Tribal Nations).

Date of Government Version: 04/01/2011	Source: EPA Region 7
Date Data Arrived at EDR: 06/01/2011	Telephone: 913-551-7003
Date Made Active in Reports: 06/14/2011	Last EDR Contact: 08/02/2011
Number of Days to Update: 13	Next Scheduled EDR Contact: 11/14/2011
	Data Release Frequency: Varies

INDIAN UST R8: Underground Storage Tanks on Indian Land

The Indian Underground Storage Tank (UST) database provides information about underground storage tanks on Indian land in EPA Region 8 (Colorado, Montana, North Dakota, South Dakota, Utah, Wyoming and 27 Tribal Nations).

Date of Government Version: 08/18/2011	Source: EPA Region 8
Date Data Arrived at EDR: 08/19/2011	Telephone: 303-312-6137
Date Made Active in Reports: 09/13/2011	Last EDR Contact: 08/01/2011
Number of Days to Update: 25	Next Scheduled EDR Contact: 11/14/2011
	Data Release Frequency: Quarterly

INDIAN UST R9: Underground Storage Tanks on Indian Land

The Indian Underground Storage Tank (UST) database provides information about underground storage tanks on Indian land in EPA Region 9 (Arizona, California, Hawaii, Nevada, the Pacific Islands, and Tribal Nations).

Date of Government Version: 08/04/2011	Source: EPA Region 9
Date Data Arrived at EDR: 08/05/2011	Telephone: 415-972-3368
Date Made Active in Reports: 09/13/2011	Last EDR Contact: 08/01/2011
Number of Days to Update: 39	Next Scheduled EDR Contact: 11/14/2011
	Data Release Frequency: Quarterly

GOVERNMENT RECORDS SEARCHED / DATA CURRENCY TRACKING

INDIAN UST R1: Underground Storage Tanks on Indian Land

The Indian Underground Storage Tank (UST) database provides information about underground storage tanks on Indian land in EPA Region 1 (Connecticut, Maine, Massachusetts, New Hampshire, Rhode Island, Vermont and ten Tribal Nations).

Date of Government Version: 05/05/2011	Source: EPA, Region 1
Date Data Arrived at EDR: 08/08/2011	Telephone: 617-918-1313
Date Made Active in Reports: 09/13/2011	Last EDR Contact: 08/02/2011
Number of Days to Update: 36	Next Scheduled EDR Contact: 11/14/2011
	Data Release Frequency: Varies

INDIAN UST R4: Underground Storage Tanks on Indian Land

The Indian Underground Storage Tank (UST) database provides information about underground storage tanks on Indian land in EPA Region 4 (Alabama, Florida, Georgia, Kentucky, Mississippi, North Carolina, South Carolina, Tennessee and Tribal Nations)

Date of Government Version: 08/11/2011	Source: EPA Region 4
Date Data Arrived at EDR: 08/12/2011	Telephone: 404-562-9424
Date Made Active in Reports: 09/13/2011	Last EDR Contact: 08/01/2011
Number of Days to Update: 32	Next Scheduled EDR Contact: 11/14/2011
	Data Release Frequency: Semi-Annually

INDIAN UST R10: Underground Storage Tanks on Indian Land

The Indian Underground Storage Tank (UST) database provides information about underground storage tanks on Indian land in EPA Region 10 (Alaska, Idaho, Oregon, Washington, and Tribal Nations).

Date of Government Version: 08/04/2011	Source: EPA Region 10
Date Data Arrived at EDR: 08/05/2011	Telephone: 206-553-2857
Date Made Active in Reports: 09/13/2011	Last EDR Contact: 08/01/2011
Number of Days to Update: 39	Next Scheduled EDR Contact: 11/14/2011
	Data Release Frequency: Quarterly

INDIAN UST R6: Underground Storage Tanks on Indian Land

The Indian Underground Storage Tank (UST) database provides information about underground storage tanks on Indian land in EPA Region 6 (Louisiana, Arkansas, Oklahoma, New Mexico, Texas and 65 Tribes).

Date of Government Version: 05/10/2011	Source: EPA Region 6
Date Data Arrived at EDR: 05/11/2011	Telephone: 214-665-7591
Date Made Active in Reports: 06/14/2011	Last EDR Contact: 08/01/2011
Number of Days to Update: 34	Next Scheduled EDR Contact: 11/14/2011
	Data Release Frequency: Semi-Annually

INDIAN UST R5: Underground Storage Tanks on Indian Land

The Indian Underground Storage Tank (UST) database provides information about underground storage tanks on Indian land in EPA Region 5 (Michigan, Minnesota and Wisconsin and Tribal Nations).

Date of Government Version: 07/01/2011	Source: EPA Region 5
Date Data Arrived at EDR: 08/26/2011	Telephone: 312-886-6136
Date Made Active in Reports: 09/13/2011	Last EDR Contact: 08/01/2011
Number of Days to Update: 18	Next Scheduled EDR Contact: 11/14/2011
	Data Release Frequency: Varies

FEMA UST: Underground Storage Tank Listing

A listing of all FEMA owned underground storage tanks.

Date of Government Version: 01/01/2010	Source: FEMA
Date Data Arrived at EDR: 02/16/2010	Telephone: 202-646-5797
Date Made Active in Reports: 04/12/2010	Last EDR Contact: 07/18/2011
Number of Days to Update: 55	Next Scheduled EDR Contact: 10/31/2011
	Data Release Frequency: Varies

GOVERNMENT RECORDS SEARCHED / DATA CURRENCY TRACKING

State and tribal institutional control / engineering control registries

AUL: Sites with Restrictions

Activity and use limitations include both engineering controls and institutional controls. A listing of Comfort/Site Status Letter sites that have been issued with controls.

Date of Government Version: 06/09/2011	Source: Department of Environmental Management
Date Data Arrived at EDR: 08/05/2011	Telephone: 317-232-8603
Date Made Active in Reports: 08/10/2011	Last EDR Contact: 09/19/2011
Number of Days to Update: 5	Next Scheduled EDR Contact: 12/19/2011
	Data Release Frequency: Varies

State and tribal voluntary cleanup sites

VCP: Voluntary Remediation Program Site List

A current list of Voluntary Remediation Program sites that are no longer confidential.

Date of Government Version: 02/20/2011	Source: Department of Environmental Management
Date Data Arrived at EDR: 04/19/2011	Telephone: 317-234-0966
Date Made Active in Reports: 04/29/2011	Last EDR Contact: 07/22/2011
Number of Days to Update: 10	Next Scheduled EDR Contact: 10/31/2011
	Data Release Frequency: Semi-Annually

INDIAN VCP R7: Voluntary Cleanup Priority Listing

A listing of voluntary cleanup priority sites located on Indian Land located in Region 7.

Date of Government Version: 03/20/2008	Source: EPA, Region 7
Date Data Arrived at EDR: 04/22/2008	Telephone: 913-551-7365
Date Made Active in Reports: 05/19/2008	Last EDR Contact: 04/20/2009
Number of Days to Update: 27	Next Scheduled EDR Contact: 07/20/2009
	Data Release Frequency: Varies

INDIAN VCP R1: Voluntary Cleanup Priority Listing

A listing of voluntary cleanup priority sites located on Indian Land located in Region 1.

Date of Government Version: 05/05/2011	Source: EPA, Region 1
Date Data Arrived at EDR: 07/05/2011	Telephone: 617-918-1102
Date Made Active in Reports: 09/13/2011	Last EDR Contact: 07/05/2011
Number of Days to Update: 70	Next Scheduled EDR Contact: 10/17/2011
	Data Release Frequency: Varies

State and tribal Brownfields sites

BROWNFIELDS: Brownfields Site List

A brownfield site is an industrial or commercial property that is abandoned, inactive, or underutilized, on which expansion or redevelopment is complicated due to the actual or perceived environmental contamination.

Date of Government Version: 06/09/2011	Source: Department of Environmental Management
Date Data Arrived at EDR: 06/09/2011	Telephone: 317-233-2570
Date Made Active in Reports: 07/14/2011	Last EDR Contact: 09/06/2011
Number of Days to Update: 35	Next Scheduled EDR Contact: 12/19/2011
	Data Release Frequency: Semi-Annually

ADDITIONAL ENVIRONMENTAL RECORDS

Local Brownfield lists

US BROWNFIELDS: A Listing of Brownfields Sites

GOVERNMENT RECORDS SEARCHED / DATA CURRENCY TRACKING

Included in the listing are brownfields properties addresses by Cooperative Agreement Recipients and brownfields properties addressed by Targeted Brownfields Assessments. Targeted Brownfields Assessments-EPA's Targeted Brownfields Assessments (TBA) program is designed to help states, tribes, and municipalities--especially those without EPA Brownfields Assessment Demonstration Pilots--minimize the uncertainties of contamination often associated with brownfields. Under the TBA program, EPA provides funding and/or technical assistance for environmental assessments at brownfields sites throughout the country. Targeted Brownfields Assessments supplement and work with other efforts under EPA's Brownfields Initiative to promote cleanup and redevelopment of brownfields. Cooperative Agreement Recipients-States, political subdivisions, territories, and Indian tribes become Brownfields Cleanup Revolving Loan Fund (BCRLF) cooperative agreement recipients when they enter into BCRLF cooperative agreements with the U.S. EPA. EPA selects BCRLF cooperative agreement recipients based on a proposal and application process. BCRLF cooperative agreement recipients must use EPA funds provided through BCRLF cooperative agreement for specified brownfields-related cleanup activities.

Date of Government Version: 06/27/2011	Source: Environmental Protection Agency
Date Data Arrived at EDR: 06/27/2011	Telephone: 202-566-2777
Date Made Active in Reports: 09/13/2011	Last EDR Contact: 06/27/2011
Number of Days to Update: 78	Next Scheduled EDR Contact: 10/10/2011
	Data Release Frequency: Semi-Annually

Local Lists of Landfill / Solid Waste Disposal Sites

ODI: Open Dump Inventory

An open dump is defined as a disposal facility that does not comply with one or more of the Part 257 or Part 258 Subtitle D Criteria.

Date of Government Version: 06/30/1985	Source: Environmental Protection Agency
Date Data Arrived at EDR: 08/09/2004	Telephone: 800-424-9346
Date Made Active in Reports: 09/17/2004	Last EDR Contact: 06/09/2004
Number of Days to Update: 39	Next Scheduled EDR Contact: N/A
	Data Release Frequency: No Update Planned

DEBRIS REGION 9: Torres Martinez Reservation Illegal Dump Site Locations

A listing of illegal dump sites location on the Torres Martinez Indian Reservation located in eastern Riverside County and northern Imperial County, California.

Date of Government Version: 01/12/2009	Source: EPA, Region 9
Date Data Arrived at EDR: 05/07/2009	Telephone: 415-947-4219
Date Made Active in Reports: 09/21/2009	Last EDR Contact: 06/27/2011
Number of Days to Update: 137	Next Scheduled EDR Contact: 10/10/2011
	Data Release Frequency: No Update Planned

SWRCY: Recycling Facilities

A listing of recycling facilities located in the state of Indiana.

Date of Government Version: 10/26/2009	Source: Department of Environmental Management
Date Data Arrived at EDR: 11/02/2009	Telephone: 317-234-4050
Date Made Active in Reports: 11/11/2009	Last EDR Contact: 07/25/2011
Number of Days to Update: 9	Next Scheduled EDR Contact: 11/07/2011
	Data Release Frequency: Varies

INDIAN ODI: Report on the Status of Open Dumps on Indian Lands

Location of open dumps on Indian land.

Date of Government Version: 12/31/1998	Source: Environmental Protection Agency
Date Data Arrived at EDR: 12/03/2007	Telephone: 703-308-8245
Date Made Active in Reports: 01/24/2008	Last EDR Contact: 08/08/2011
Number of Days to Update: 52	Next Scheduled EDR Contact: 11/21/2011
	Data Release Frequency: Varies

Local Lists of Hazardous waste / Contaminated Sites

GOVERNMENT RECORDS SEARCHED / DATA CURRENCY TRACKING

US CDL: Clandestine Drug Labs

A listing of clandestine drug lab locations. The U.S. Department of Justice ("the Department") provides this web site as a public service. It contains addresses of some locations where law enforcement agencies reported they found chemicals or other items that indicated the presence of either clandestine drug laboratories or dumpsites. In most cases, the source of the entries is not the Department, and the Department has not verified the entry and does not guarantee its accuracy. Members of the public must verify the accuracy of all entries by, for example, contacting local law enforcement and local health departments.

Date of Government Version: 04/08/2011	Source: Drug Enforcement Administration
Date Data Arrived at EDR: 06/16/2011	Telephone: 202-307-1000
Date Made Active in Reports: 09/13/2011	Last EDR Contact: 09/07/2011
Number of Days to Update: 89	Next Scheduled EDR Contact: 12/19/2011
	Data Release Frequency: Quarterly

DEL SHWS: Deleted Commissioner's Bulletin Sites List

A listing of sites deleted/removed from the Commissioner's Bulletin List

Date of Government Version: 04/03/2008	Source: Department of Environmental Management
Date Data Arrived at EDR: 04/04/2008	Telephone: 317-234-0347
Date Made Active in Reports: 04/14/2008	Last EDR Contact: 09/06/2011
Number of Days to Update: 10	Next Scheduled EDR Contact: 12/19/2011
	Data Release Frequency: Varies

US HIST CDL: National Clandestine Laboratory Register

A listing of clandestine drug lab locations. The U.S. Department of Justice ("the Department") provides this web site as a public service. It contains addresses of some locations where law enforcement agencies reported they found chemicals or other items that indicated the presence of either clandestine drug laboratories or dumpsites. In most cases, the source of the entries is not the Department, and the Department has not verified the entry and does not guarantee its accuracy. Members of the public must verify the accuracy of all entries by, for example, contacting local law enforcement and local health departments.

Date of Government Version: 09/01/2007	Source: Drug Enforcement Administration
Date Data Arrived at EDR: 11/19/2008	Telephone: 202-307-1000
Date Made Active in Reports: 03/30/2009	Last EDR Contact: 03/23/2009
Number of Days to Update: 131	Next Scheduled EDR Contact: 06/22/2009
	Data Release Frequency: No Update Planned

Local Land Records

LIENS 2: CERCLA Lien Information

A Federal CERCLA ('Superfund') lien can exist by operation of law at any site or property at which EPA has spent Superfund monies. These monies are spent to investigate and address releases and threatened releases of contamination. CERCLIS provides information as to the identity of these sites and properties.

Date of Government Version: 05/05/2011	Source: Environmental Protection Agency
Date Data Arrived at EDR: 05/11/2011	Telephone: 202-564-6023
Date Made Active in Reports: 09/13/2011	Last EDR Contact: 08/12/2011
Number of Days to Update: 125	Next Scheduled EDR Contact: 11/14/2011
	Data Release Frequency: Varies

LUCIS: Land Use Control Information System

LUCIS contains records of land use control information pertaining to the former Navy Base Realignment and Closure properties.

Date of Government Version: 12/09/2005	Source: Department of the Navy
Date Data Arrived at EDR: 12/11/2006	Telephone: 843-820-7326
Date Made Active in Reports: 01/11/2007	Last EDR Contact: 07/11/2011
Number of Days to Update: 31	Next Scheduled EDR Contact: 09/05/2011
	Data Release Frequency: Varies

Records of Emergency Release Reports

GOVERNMENT RECORDS SEARCHED / DATA CURRENCY TRACKING

HMIRS: Hazardous Materials Information Reporting System

Hazardous Materials Incident Report System. HMIRS contains hazardous material spill incidents reported to DOT.

Date of Government Version: 04/05/2011	Source: U.S. Department of Transportation
Date Data Arrived at EDR: 04/05/2011	Telephone: 202-366-4555
Date Made Active in Reports: 09/13/2011	Last EDR Contact: 07/05/2011
Number of Days to Update: 161	Next Scheduled EDR Contact: 10/17/2011
	Data Release Frequency: Annually

SPILLS: Spills Incidents

Oil, hazardous, or objectionable materials that may be released to soil and water.

Date of Government Version: 12/29/2010	Source: Department of Environmental Management
Date Data Arrived at EDR: 03/08/2011	Telephone: 317-308-3038
Date Made Active in Reports: 04/01/2011	Last EDR Contact: 09/09/2011
Number of Days to Update: 24	Next Scheduled EDR Contact: 12/19/2011
	Data Release Frequency: Semi-Annually

Other Ascertainable Records

RCRA-NonGen: RCRA - Non Generators

RCRAInfo is EPA's comprehensive information system, providing access to data supporting the Resource Conservation and Recovery Act (RCRA) of 1976 and the Hazardous and Solid Waste Amendments (HSWA) of 1984. The database includes selective information on sites which generate, transport, store, treat and/or dispose of hazardous waste as defined by the Resource Conservation and Recovery Act (RCRA). Non-Generators do not presently generate hazardous waste.

Date of Government Version: 06/15/2011	Source: Environmental Protection Agency
Date Data Arrived at EDR: 07/07/2011	Telephone: 312-886-6186
Date Made Active in Reports: 08/08/2011	Last EDR Contact: 07/07/2011
Number of Days to Update: 32	Next Scheduled EDR Contact: 10/17/2011
	Data Release Frequency: Varies

DOT OPS: Incident and Accident Data

Department of Transportation, Office of Pipeline Safety Incident and Accident data.

Date of Government Version: 01/12/2011	Source: Department of Transportation, Office of Pipeline Safety
Date Data Arrived at EDR: 02/11/2011	Telephone: 202-366-4595
Date Made Active in Reports: 05/02/2011	Last EDR Contact: 08/09/2011
Number of Days to Update: 80	Next Scheduled EDR Contact: 11/21/2011
	Data Release Frequency: Varies

DOD: Department of Defense Sites

This data set consists of federally owned or administered lands, administered by the Department of Defense, that have any area equal to or greater than 640 acres of the United States, Puerto Rico, and the U.S. Virgin Islands.

Date of Government Version: 12/31/2005	Source: USGS
Date Data Arrived at EDR: 11/10/2006	Telephone: 888-275-8747
Date Made Active in Reports: 01/11/2007	Last EDR Contact: 07/22/2011
Number of Days to Update: 62	Next Scheduled EDR Contact: 10/31/2011
	Data Release Frequency: Semi-Annually

FUDS: Formerly Used Defense Sites

The listing includes locations of Formerly Used Defense Sites properties where the US Army Corps of Engineers is actively working or will take necessary cleanup actions.

Date of Government Version: 12/31/2009	Source: U.S. Army Corps of Engineers
Date Data Arrived at EDR: 08/12/2010	Telephone: 202-528-4285
Date Made Active in Reports: 12/02/2010	Last EDR Contact: 09/12/2011
Number of Days to Update: 112	Next Scheduled EDR Contact: 12/26/2011
	Data Release Frequency: Varies

GOVERNMENT RECORDS SEARCHED / DATA CURRENCY TRACKING

CONSENT: Superfund (CERCLA) Consent Decrees

Major legal settlements that establish responsibility and standards for cleanup at NPL (Superfund) sites. Released periodically by United States District Courts after settlement by parties to litigation matters.

Date of Government Version: 12/31/2010	Source: Department of Justice, Consent Decree Library
Date Data Arrived at EDR: 04/05/2011	Telephone: Varies
Date Made Active in Reports: 06/14/2011	Last EDR Contact: 07/01/2011
Number of Days to Update: 70	Next Scheduled EDR Contact: 10/17/2011
	Data Release Frequency: Varies

ROD: Records Of Decision

Record of Decision. ROD documents mandate a permanent remedy at an NPL (Superfund) site containing technical and health information to aid in the cleanup.

Date of Government Version: 05/31/2011	Source: EPA
Date Data Arrived at EDR: 06/15/2011	Telephone: 703-416-0223
Date Made Active in Reports: 09/13/2011	Last EDR Contact: 06/15/2011
Number of Days to Update: 90	Next Scheduled EDR Contact: 09/26/2011
	Data Release Frequency: Annually

UMTRA: Uranium Mill Tailings Sites

Uranium ore was mined by private companies for federal government use in national defense programs. When the mills shut down, large piles of the sand-like material (mill tailings) remain after uranium has been extracted from the ore. Levels of human exposure to radioactive materials from the piles are low; however, in some cases tailings were used as construction materials before the potential health hazards of the tailings were recognized.

Date of Government Version: 09/14/2010	Source: Department of Energy
Date Data Arrived at EDR: 10/21/2010	Telephone: 505-845-0011
Date Made Active in Reports: 01/28/2011	Last EDR Contact: 08/31/2011
Number of Days to Update: 99	Next Scheduled EDR Contact: 12/12/2011
	Data Release Frequency: Varies

MINES: Mines Master Index File

Contains all mine identification numbers issued for mines active or opened since 1971. The data also includes violation information.

Date of Government Version: 05/06/2011	Source: Department of Labor, Mine Safety and Health Administration
Date Data Arrived at EDR: 06/08/2011	Telephone: 303-231-5959
Date Made Active in Reports: 09/13/2011	Last EDR Contact: 09/08/2011
Number of Days to Update: 97	Next Scheduled EDR Contact: 12/19/2011
	Data Release Frequency: Semi-Annually

TRIS: Toxic Chemical Release Inventory System

Toxic Release Inventory System. TRIS identifies facilities which release toxic chemicals to the air, water and land in reportable quantities under SARA Title III Section 313.

Date of Government Version: 12/31/2009	Source: EPA
Date Data Arrived at EDR: 12/17/2010	Telephone: 202-566-0250
Date Made Active in Reports: 03/21/2011	Last EDR Contact: 09/01/2011
Number of Days to Update: 94	Next Scheduled EDR Contact: 12/12/2011
	Data Release Frequency: Annually

TSCA: Toxic Substances Control Act

Toxic Substances Control Act. TSCA identifies manufacturers and importers of chemical substances included on the TSCA Chemical Substance Inventory list. It includes data on the production volume of these substances by plant site.

Date of Government Version: 12/31/2006	Source: EPA
Date Data Arrived at EDR: 09/29/2010	Telephone: 202-260-5521
Date Made Active in Reports: 12/02/2010	Last EDR Contact: 06/30/2011
Number of Days to Update: 64	Next Scheduled EDR Contact: 10/10/2011
	Data Release Frequency: Every 4 Years

GOVERNMENT RECORDS SEARCHED / DATA CURRENCY TRACKING

FTTS: FIFRA/ TSCA Tracking System - FIFRA (Federal Insecticide, Fungicide, & Rodenticide Act)/TSCA (Toxic Substances Control Act)

FTTS tracks administrative cases and pesticide enforcement actions and compliance activities related to FIFRA, TSCA and EPCRA (Emergency Planning and Community Right-to-Know Act). To maintain currency, EDR contacts the Agency on a quarterly basis.

Date of Government Version: 04/09/2009	Source: EPA/Office of Prevention, Pesticides and Toxic Substances
Date Data Arrived at EDR: 04/16/2009	Telephone: 202-566-1667
Date Made Active in Reports: 05/11/2009	Last EDR Contact: 08/31/2011
Number of Days to Update: 25	Next Scheduled EDR Contact: 12/12/2011
	Data Release Frequency: Quarterly

FTTS INSP: FIFRA/ TSCA Tracking System - FIFRA (Federal Insecticide, Fungicide, & Rodenticide Act)/TSCA (Toxic Substances Control Act)

A listing of FIFRA/TSCA Tracking System (FTTS) inspections and enforcements.

Date of Government Version: 04/09/2009	Source: EPA
Date Data Arrived at EDR: 04/16/2009	Telephone: 202-566-1667
Date Made Active in Reports: 05/11/2009	Last EDR Contact: 08/31/2011
Number of Days to Update: 25	Next Scheduled EDR Contact: 12/12/2011
	Data Release Frequency: Quarterly

HIST FTTS: FIFRA/TSCA Tracking System Administrative Case Listing

A complete administrative case listing from the FIFRA/TSCA Tracking System (FTTS) for all ten EPA regions. The information was obtained from the National Compliance Database (NCDB). NCDB supports the implementation of FIFRA (Federal Insecticide, Fungicide, and Rodenticide Act) and TSCA (Toxic Substances Control Act). Some EPA regions are now closing out records. Because of that, and the fact that some EPA regions are not providing EPA Headquarters with updated records, it was decided to create a HIST FTTS database. It included records that may not be included in the newer FTTS database updates. This database is no longer updated.

Date of Government Version: 10/19/2006	Source: Environmental Protection Agency
Date Data Arrived at EDR: 03/01/2007	Telephone: 202-564-2501
Date Made Active in Reports: 04/10/2007	Last EDR Contact: 12/17/2007
Number of Days to Update: 40	Next Scheduled EDR Contact: 03/17/2008
	Data Release Frequency: No Update Planned

HIST FTTS INSP: FIFRA/TSCA Tracking System Inspection & Enforcement Case Listing

A complete inspection and enforcement case listing from the FIFRA/TSCA Tracking System (FTTS) for all ten EPA regions. The information was obtained from the National Compliance Database (NCDB). NCDB supports the implementation of FIFRA (Federal Insecticide, Fungicide, and Rodenticide Act) and TSCA (Toxic Substances Control Act). Some EPA regions are now closing out records. Because of that, and the fact that some EPA regions are not providing EPA Headquarters with updated records, it was decided to create a HIST FTTS database. It included records that may not be included in the newer FTTS database updates. This database is no longer updated.

Date of Government Version: 10/19/2006	Source: Environmental Protection Agency
Date Data Arrived at EDR: 03/01/2007	Telephone: 202-564-2501
Date Made Active in Reports: 04/10/2007	Last EDR Contact: 12/17/2008
Number of Days to Update: 40	Next Scheduled EDR Contact: 03/17/2008
	Data Release Frequency: No Update Planned

SSTS: Section 7 Tracking Systems

Section 7 of the Federal Insecticide, Fungicide and Rodenticide Act, as amended (92 Stat. 829) requires all registered pesticide-producing establishments to submit a report to the Environmental Protection Agency by March 1st each year. Each establishment must report the types and amounts of pesticides, active ingredients and devices being produced, and those having been produced and sold or distributed in the past year.

Date of Government Version: 12/31/2009	Source: EPA
Date Data Arrived at EDR: 12/10/2010	Telephone: 202-564-4203
Date Made Active in Reports: 02/25/2011	Last EDR Contact: 08/18/2011
Number of Days to Update: 77	Next Scheduled EDR Contact: 11/14/2011
	Data Release Frequency: Annually

GOVERNMENT RECORDS SEARCHED / DATA CURRENCY TRACKING

ICIS: Integrated Compliance Information System

The Integrated Compliance Information System (ICIS) supports the information needs of the national enforcement and compliance program as well as the unique needs of the National Pollutant Discharge Elimination System (NPDES) program.

Date of Government Version: 01/07/2011	Source: Environmental Protection Agency
Date Data Arrived at EDR: 01/21/2011	Telephone: 202-564-5088
Date Made Active in Reports: 03/21/2011	Last EDR Contact: 06/27/2011
Number of Days to Update: 59	Next Scheduled EDR Contact: 10/10/2011
	Data Release Frequency: Quarterly

PADS: PCB Activity Database System

PCB Activity Database. PADS Identifies generators, transporters, commercial storers and/or brokers and disposers of PCB's who are required to notify the EPA of such activities.

Date of Government Version: 11/01/2010	Source: EPA
Date Data Arrived at EDR: 11/10/2010	Telephone: 202-566-0500
Date Made Active in Reports: 02/16/2011	Last EDR Contact: 07/22/2011
Number of Days to Update: 98	Next Scheduled EDR Contact: 10/31/2011
	Data Release Frequency: Annually

MLTS: Material Licensing Tracking System

MLTS is maintained by the Nuclear Regulatory Commission and contains a list of approximately 8,100 sites which possess or use radioactive materials and which are subject to NRC licensing requirements. To maintain currency, EDR contacts the Agency on a quarterly basis.

Date of Government Version: 06/21/2011	Source: Nuclear Regulatory Commission
Date Data Arrived at EDR: 07/15/2011	Telephone: 301-415-7169
Date Made Active in Reports: 09/13/2011	Last EDR Contact: 09/12/2011
Number of Days to Update: 60	Next Scheduled EDR Contact: 12/26/2011
	Data Release Frequency: Quarterly

RADINFO: Radiation Information Database

The Radiation Information Database (RADINFO) contains information about facilities that are regulated by U.S. Environmental Protection Agency (EPA) regulations for radiation and radioactivity.

Date of Government Version: 01/11/2011	Source: Environmental Protection Agency
Date Data Arrived at EDR: 01/13/2011	Telephone: 202-343-9775
Date Made Active in Reports: 02/16/2011	Last EDR Contact: 07/12/2011
Number of Days to Update: 34	Next Scheduled EDR Contact: 10/24/2011
	Data Release Frequency: Quarterly

FINDS: Facility Index System/Facility Registry System

Facility Index System. FINDS contains both facility information and 'pointers' to other sources that contain more detail. EDR includes the following FINDS databases in this report: PCS (Permit Compliance System), AIRS (Aerometric Information Retrieval System), DOCKET (Enforcement Docket used to manage and track information on civil judicial enforcement cases for all environmental statutes), FURS (Federal Underground Injection Control), C-DOCKET (Criminal Docket System used to track criminal enforcement actions for all environmental statutes), FFIS (Federal Facilities Information System), STATE (State Environmental Laws and Statutes), and PADS (PCB Activity Data System).

Date of Government Version: 04/14/2010	Source: EPA
Date Data Arrived at EDR: 04/16/2010	Telephone: (312) 353-2000
Date Made Active in Reports: 05/27/2010	Last EDR Contact: 06/14/2011
Number of Days to Update: 41	Next Scheduled EDR Contact: 09/26/2011
	Data Release Frequency: Quarterly

RAATS: RCRA Administrative Action Tracking System

RCRA Administration Action Tracking System. RAATS contains records based on enforcement actions issued under RCRA pertaining to major violators and includes administrative and civil actions brought by the EPA. For administration actions after September 30, 1995, data entry in the RAATS database was discontinued. EPA will retain a copy of the database for historical records. It was necessary to terminate RAATS because a decrease in agency resources made it impossible to continue to update the information contained in the database.

GOVERNMENT RECORDS SEARCHED / DATA CURRENCY TRACKING

Date of Government Version: 04/17/1995
Date Data Arrived at EDR: 07/03/1995
Date Made Active in Reports: 08/07/1995
Number of Days to Update: 35

Source: EPA
Telephone: 202-564-4104
Last EDR Contact: 06/02/2008
Next Scheduled EDR Contact: 09/01/2008
Data Release Frequency: No Update Planned

BRS: Biennial Reporting System

The Biennial Reporting System is a national system administered by the EPA that collects data on the generation and management of hazardous waste. BRS captures detailed data from two groups: Large Quantity Generators (LQG) and Treatment, Storage, and Disposal Facilities.

Date of Government Version: 12/31/2009
Date Data Arrived at EDR: 03/01/2011
Date Made Active in Reports: 05/02/2011
Number of Days to Update: 62

Source: EPA/NTIS
Telephone: 800-424-9346
Last EDR Contact: 09/01/2011
Next Scheduled EDR Contact: 12/12/2011
Data Release Frequency: Biennially

NPDES: NPDES Permit Listing

A listing of active NPDES Permit Section facility locations.

Date of Government Version: 07/19/2011
Date Data Arrived at EDR: 07/19/2011
Date Made Active in Reports: 08/10/2011
Number of Days to Update: 22

Source: Department of Environmental Management
Telephone: 317-233-0676
Last EDR Contact: 07/18/2011
Next Scheduled EDR Contact: 10/31/2011
Data Release Frequency: Varies

BULK: Registered Bulk Fertilizer and Pesticide Storage Facilities

A listing of registered dry or liquid bulk fertilizer and pesticide storage facilities.

Date of Government Version: 04/01/2011
Date Data Arrived at EDR: 04/13/2011
Date Made Active in Reports: 04/29/2011
Number of Days to Update: 16

Source: Office of Indiana State Chemist
Telephone: 765-494-0579
Last EDR Contact: 08/15/2011
Next Scheduled EDR Contact: 11/28/2011
Data Release Frequency: Varies

IN MANIFEST: Manifest Data

Manifest is a document that lists and tracks hazardous waste from the generator through transporters to a tsd facility.

Date of Government Version: 12/31/2009
Date Data Arrived at EDR: 10/21/2010
Date Made Active in Reports: 11/05/2010
Number of Days to Update: 15

Source: Department of Environmental Management
Telephone: 317-233-4624
Last EDR Contact: 07/15/2011
Next Scheduled EDR Contact: 10/24/2011
Data Release Frequency: Annually

DRYCLEANERS: Drycleaner Facility Listing

A list of drycleaners involved in the Indiana 5-Star Environmental Recognition Program. It is a voluntary program that ranks participating drycleaners on a scale of one to five stars. The program recognizes those drycleaners willing to do more for the environment and worker safety than the rules require. These drycleaners are going above and beyond the rules to protect the environment, their employees and their neighbors and customers.

Date of Government Version: 02/04/2011
Date Data Arrived at EDR: 02/04/2011
Date Made Active in Reports: 02/23/2011
Number of Days to Update: 19

Source: Department of Environmental Management
Telephone: 800-988-7901
Last EDR Contact: 06/20/2011
Next Scheduled EDR Contact: 10/03/2011
Data Release Frequency: Varies

AIRS: Permitted Sources & Emissions Listing

Current permitted sources and emissions inventory information.

GOVERNMENT RECORDS SEARCHED / DATA CURRENCY TRACKING

Date of Government Version: 12/31/2008
Date Data Arrived at EDR: 06/22/2010
Date Made Active in Reports: 07/27/2010
Number of Days to Update: 35

Source: Department of Environmental Management
Telephone: 317-233-0185
Last EDR Contact: 07/15/2011
Next Scheduled EDR Contact: 10/24/2011
Data Release Frequency: Varies

TIER 2: Tier 2 Facility Listing

A listing of facilities which store or manufacture hazardous materials that submit a chemical inventory report.

Date of Government Version: 12/31/2009
Date Data Arrived at EDR: 09/20/2010
Date Made Active in Reports: 11/05/2010
Number of Days to Update: 46

Source: Department of Environmental Management
Telephone: 317-233-0066
Last EDR Contact: 09/06/2011
Next Scheduled EDR Contact: 12/19/2011
Data Release Frequency: Varies

INDIAN RESERV: Indian Reservations

This map layer portrays Indian administered lands of the United States that have any area equal to or greater than 640 acres.

Date of Government Version: 12/31/2005
Date Data Arrived at EDR: 12/08/2006
Date Made Active in Reports: 01/11/2007
Number of Days to Update: 34

Source: USGS
Telephone: 202-208-3710
Last EDR Contact: 07/22/2011
Next Scheduled EDR Contact: 10/31/2011
Data Release Frequency: Semi-Annually

SCRD DRYCLEANERS: State Coalition for Remediation of Drycleaners Listing

The State Coalition for Remediation of Drycleaners was established in 1998, with support from the U.S. EPA Office of Superfund Remediation and Technology Innovation. It is comprised of representatives of states with established drycleaner remediation programs. Currently the member states are Alabama, Connecticut, Florida, Illinois, Kansas, Minnesota, Missouri, North Carolina, Oregon, South Carolina, Tennessee, Texas, and Wisconsin.

Date of Government Version: 03/07/2011
Date Data Arrived at EDR: 03/09/2011
Date Made Active in Reports: 05/02/2011
Number of Days to Update: 54

Source: Environmental Protection Agency
Telephone: 615-532-8599
Last EDR Contact: 07/15/2011
Next Scheduled EDR Contact: 11/07/2011
Data Release Frequency: Varies

PCB TRANSFORMER: PCB Transformer Registration Database

The database of PCB transformer registrations that includes all PCB registration submittals.

Date of Government Version: 01/01/2008
Date Data Arrived at EDR: 02/18/2009
Date Made Active in Reports: 05/29/2009
Number of Days to Update: 100

Source: Environmental Protection Agency
Telephone: 202-566-0517
Last EDR Contact: 08/05/2011
Next Scheduled EDR Contact: 11/14/2011
Data Release Frequency: Varies

FEDLAND: Federal and Indian Lands

Federally and Indian administrated lands of the United States. Lands included are administrated by: Army Corps of Engineers, Bureau of Reclamation, National Wild and Scenic River, National Wildlife Refuge, Public Domain Land, Wilderness, Wilderness Study Area, Wildlife Management Area, Bureau of Indian Affairs, Bureau of Land Management, Department of Justice, Forest Service, Fish and Wildlife Service, National Park Service.

Date of Government Version: 12/31/2005
Date Data Arrived at EDR: 02/06/2006
Date Made Active in Reports: 01/11/2007
Number of Days to Update: 339

Source: U.S. Geological Survey
Telephone: 888-275-8747
Last EDR Contact: 07/22/2011
Next Scheduled EDR Contact: 10/31/2011
Data Release Frequency: N/A

FINANCIAL ASSURANCE 1: Financial Assurance Information Listing

Financial assurance information.

GOVERNMENT RECORDS SEARCHED / DATA CURRENCY TRACKING

Date of Government Version: 08/31/2011
Date Data Arrived at EDR: 08/31/2011
Date Made Active in Reports: 09/12/2011
Number of Days to Update: 12

Source: Department of Environmental Management
Telephone: 317-233-1052
Last EDR Contact: 08/31/2011
Next Scheduled EDR Contact: 12/12/2011
Data Release Frequency: Varies

SCP: State Cleanup Program Sites

The goals for the State Cleanup Section are to mitigate risk to human health and the environment.

Date of Government Version: 06/09/2011
Date Data Arrived at EDR: 06/09/2011
Date Made Active in Reports: 07/14/2011
Number of Days to Update: 35

Source: Department of Environmental Management
Telephone: 317-233-0068
Last EDR Contact: 09/06/2011
Next Scheduled EDR Contact: 12/19/2011
Data Release Frequency: Quarterly

COAL ASH: Coal Ash Disposal Sites

A listing of coal ash disposal site locations.

Date of Government Version: 06/21/2011
Date Data Arrived at EDR: 06/22/2011
Date Made Active in Reports: 07/26/2011
Number of Days to Update: 34

Source: Department of Environmental Management
Telephone: 317-233-4624
Last EDR Contact: 06/20/2011
Next Scheduled EDR Contact: 09/05/2011
Data Release Frequency: Varies

COAL ASH DOE: Sleam-Electric Plan Operation Data

A listing of power plants that store ash in surface ponds.

Date of Government Version: 12/31/2005
Date Data Arrived at EDR: 08/07/2009
Date Made Active in Reports: 10/22/2009
Number of Days to Update: 76

Source: Department of Energy
Telephone: 202-586-8719
Last EDR Contact: 07/18/2011
Next Scheduled EDR Contact: 10/31/2011
Data Release Frequency: Varies

COAL ASH EPA: Coal Combustion Residues Surface Impoundments List

A listing of coal combustion residues surface impoundments with high hazard potential ratings.

Date of Government Version: 08/17/2010
Date Data Arrived at EDR: 01/03/2011
Date Made Active in Reports: 03/21/2011
Number of Days to Update: 77

Source: Environmental Protection Agency
Telephone: N/A
Last EDR Contact: 06/14/2011
Next Scheduled EDR Contact: 09/26/2011
Data Release Frequency: Varies

FINANCIAL ASSURANCE 2: Financial Assurance Information Listing

Financial assurance information for solid waste facilities. Financial assurance is intended to ensure that resources are available to pay for the cost of closure, post-closure care, and corrective measures if the owner or operator of a regulated facility is unable or unwilling to pay.

Date of Government Version: 08/31/2011
Date Data Arrived at EDR: 08/31/2011
Date Made Active in Reports: 09/12/2011
Number of Days to Update: 12

Source: Department of Environmental Management
Telephone: 317-233-1052
Last EDR Contact: 08/31/2011
Next Scheduled EDR Contact: 12/12/2011
Data Release Frequency: Varies

EDR PROPRIETARY RECORDS

EDR Proprietary Records

Manufactured Gas Plants: EDR Proprietary Manufactured Gas Plants

The EDR Proprietary Manufactured Gas Plant Database includes records of coal gas plants (manufactured gas plants) compiled by EDR's researchers. Manufactured gas sites were used in the United States from the 1800's to 1950's to produce a gas that could be distributed and used as fuel. These plants used whale oil, rosin, coal, or a mixture of coal, oil, and water that also produced a significant amount of waste. Many of the byproducts of the gas production, such as coal tar (oily waste containing volatile and non-volatile chemicals), sludges, oils and other compounds are potentially hazardous to human health and the environment. The byproduct from this process was frequently disposed of directly at the plant site and can remain or spread slowly, serving as a continuous source of soil and groundwater contamination.

GOVERNMENT RECORDS SEARCHED / DATA CURRENCY TRACKING

Date of Government Version: N/A
Date Data Arrived at EDR: N/A
Date Made Active in Reports: N/A
Number of Days to Update: N/A

Source: EDR, Inc.
Telephone: N/A
Last EDR Contact: N/A
Next Scheduled EDR Contact: N/A
Data Release Frequency: No Update Planned

OTHER DATABASE(S)

Depending on the geographic area covered by this report, the data provided in these specialty databases may or may not be complete. For example, the existence of wetlands information data in a specific report does not mean that all wetlands in the area covered by the report are included. Moreover, the absence of any reported wetlands information does not necessarily mean that wetlands do not exist in the area covered by the report.

CT MANIFEST: Hazardous Waste Manifest Data

Facility and manifest data. Manifest is a document that lists and tracks hazardous waste from the generator through transporters to a tsd facility.

Date of Government Version: 12/31/2007
Date Data Arrived at EDR: 08/26/2009
Date Made Active in Reports: 09/11/2009
Number of Days to Update: 16

Source: Department of Environmental Protection
Telephone: 860-424-3375
Last EDR Contact: 08/26/2011
Next Scheduled EDR Contact: 12/05/2011
Data Release Frequency: Annually

NJ MANIFEST: Manifest Information

Hazardous waste manifest information.

Date of Government Version: 12/31/2010
Date Data Arrived at EDR: 07/20/2011
Date Made Active in Reports: 08/11/2011
Number of Days to Update: 22

Source: Department of Environmental Protection
Telephone: N/A
Last EDR Contact: 07/20/2011
Next Scheduled EDR Contact: 10/31/2011
Data Release Frequency: Annually

NY MANIFEST: Facility and Manifest Data

Manifest is a document that lists and tracks hazardous waste from the generator through transporters to a TSD facility.

Date of Government Version: 12/31/2010
Date Data Arrived at EDR: 05/12/2011
Date Made Active in Reports: 05/24/2011
Number of Days to Update: 12

Source: Department of Environmental Conservation
Telephone: 518-402-8651
Last EDR Contact: 08/09/2011
Next Scheduled EDR Contact: 11/21/2011
Data Release Frequency: Annually

PA MANIFEST: Manifest Information

Hazardous waste manifest information.

Date of Government Version: 12/31/2008
Date Data Arrived at EDR: 12/01/2009
Date Made Active in Reports: 12/14/2009
Number of Days to Update: 13

Source: Department of Environmental Protection
Telephone: 717-783-8990
Last EDR Contact: 07/15/2011
Next Scheduled EDR Contact: 10/10/2011
Data Release Frequency: Annually

RI MANIFEST: Manifest information

Hazardous waste manifest information

Date of Government Version: 12/31/2010
Date Data Arrived at EDR: 06/24/2011
Date Made Active in Reports: 06/30/2011
Number of Days to Update: 6

Source: Department of Environmental Management
Telephone: 401-222-2797
Last EDR Contact: 08/31/2011
Next Scheduled EDR Contact: 12/12/2011
Data Release Frequency: Annually

GOVERNMENT RECORDS SEARCHED / DATA CURRENCY TRACKING

VT MANIFEST: Hazardous Waste Manifest Data Hazardous waste manifest information.

Date of Government Version: 05/13/2011
Date Data Arrived at EDR: 05/20/2011
Date Made Active in Reports: 07/08/2011
Number of Days to Update: 49

Source: Department of Environmental Conservation
Telephone: 802-241-3443
Last EDR Contact: 07/25/2011
Next Scheduled EDR Contact: 11/07/2011
Data Release Frequency: Annually

WI MANIFEST: Manifest Information Hazardous waste manifest information.

Date of Government Version: 12/31/2009
Date Data Arrived at EDR: 07/06/2010
Date Made Active in Reports: 07/26/2010
Number of Days to Update: 20

Source: Department of Natural Resources
Telephone: N/A
Last EDR Contact: 08/15/2011
Next Scheduled EDR Contact: 10/03/2011
Data Release Frequency: Annually

Oil/Gas Pipelines: This data was obtained by EDR from the USGS in 1994. It is referred to by USGS as GeoData Digital Line Graphs from 1:100,000-Scale Maps. It was extracted from the transportation category including some oil, but primarily gas pipelines.

Electric Power Transmission Line Data

Source: Rextag Strategies Corp.
Telephone: (281) 769-2247
U.S. Electric Transmission and Power Plants Systems Digital GIS Data

Sensitive Receptors: There are individuals deemed sensitive receptors due to their fragile immune systems and special sensitivity to environmental discharges. These sensitive receptors typically include the elderly, the sick, and children. While the location of all sensitive receptors cannot be determined, EDR indicates those buildings and facilities - schools, daycares, hospitals, medical centers, and nursing homes - where individuals who are sensitive receptors are likely to be located.

AHA Hospitals:

Source: American Hospital Association, Inc.
Telephone: 312-280-5991

The database includes a listing of hospitals based on the American Hospital Association's annual survey of hospitals.

Medical Centers: Provider of Services Listing

Source: Centers for Medicare & Medicaid Services
Telephone: 410-786-3000

A listing of hospitals with Medicare provider number, produced by Centers of Medicare & Medicaid Services, a federal agency within the U.S. Department of Health and Human Services.

Nursing Homes

Source: National Institutes of Health
Telephone: 301-594-6248

Information on Medicare and Medicaid certified nursing homes in the United States.

Public Schools

Source: National Center for Education Statistics
Telephone: 202-502-7300

The National Center for Education Statistics' primary database on elementary and secondary public education in the United States. It is a comprehensive, annual, national statistical database of all public elementary and secondary schools and school districts, which contains data that are comparable across all states.

Private Schools

Source: National Center for Education Statistics
Telephone: 202-502-7300

The National Center for Education Statistics' primary database on private school locations in the United States.

Daycare Centers: Child Care Listing

Source: Family & Social Services Administration
Telephone: 317-232-4740

Flood Zone Data: This data, available in select counties across the country, was obtained by EDR in 2003 & 2011 from the Federal Emergency Management Agency (FEMA). Data depicts 100-year and 500-year flood zones as defined by FEMA.

GOVERNMENT RECORDS SEARCHED / DATA CURRENCY TRACKING

NWI: National Wetlands Inventory. This data, available in select counties across the country, was obtained by EDR in 2002 and 2005 from the U.S. Fish and Wildlife Service.

Scanned Digital USGS 7.5' Topographic Map (DRG)

Source: United States Geologic Survey

A digital raster graphic (DRG) is a scanned image of a U.S. Geological Survey topographic map. The map images are made by scanning published paper maps on high-resolution scanners. The raster image is georeferenced and fit to the Universal Transverse Mercator (UTM) projection.

STREET AND ADDRESS INFORMATION

© 2010 Tele Atlas North America, Inc. All rights reserved. This material is proprietary and the subject of copyright protection and other intellectual property rights owned by or licensed to Tele Atlas North America, Inc. The use of this material is subject to the terms of a license agreement. You will be held liable for any unauthorized copying or disclosure of this material.

GEOCHECK[®] - PHYSICAL SETTING SOURCE ADDENDUM

TARGET PROPERTY ADDRESS

G.E.G. OF INDIANA PROPERTY
1010 KELLER DRIVE
NEW SALISBURY, IN 47161

TARGET PROPERTY COORDINATES

Latitude (North):	38.30170 - 38° 18' 6.1"
Longitude (West):	86.1054 - 86° 6' 19.4"
Universal Tranverse Mercator:	Zone 16
UTM X (Meters):	578223.3
UTM Y (Meters):	4239462.5
Elevation:	724 ft. above sea level

USGS TOPOGRAPHIC MAP

Target Property Map:	38086-C1 CRANDALL, IN
Most Recent Revision:	1994
West Map:	38086-C2 DEPAUW, IN
Most Recent Revision:	1994

EDR's GeoCheck Physical Setting Source Addendum is provided to assist the environmental professional in forming an opinion about the impact of potential contaminant migration.

Assessment of the impact of contaminant migration generally has two principle investigative components:

1. Groundwater flow direction, and
2. Groundwater flow velocity.

Groundwater flow direction may be impacted by surface topography, hydrology, hydrogeology, characteristics of the soil, and nearby wells. Groundwater flow velocity is generally impacted by the nature of the geologic strata.

GEOCHECK® - PHYSICAL SETTING SOURCE SUMMARY

GROUNDWATER FLOW DIRECTION INFORMATION

Groundwater flow direction for a particular site is best determined by a qualified environmental professional using site-specific well data. If such data is not reasonably ascertainable, it may be necessary to rely on other sources of information, such as surface topographic information, hydrologic information, hydrogeologic data collected on nearby properties, and regional groundwater flow information (from deep aquifers).

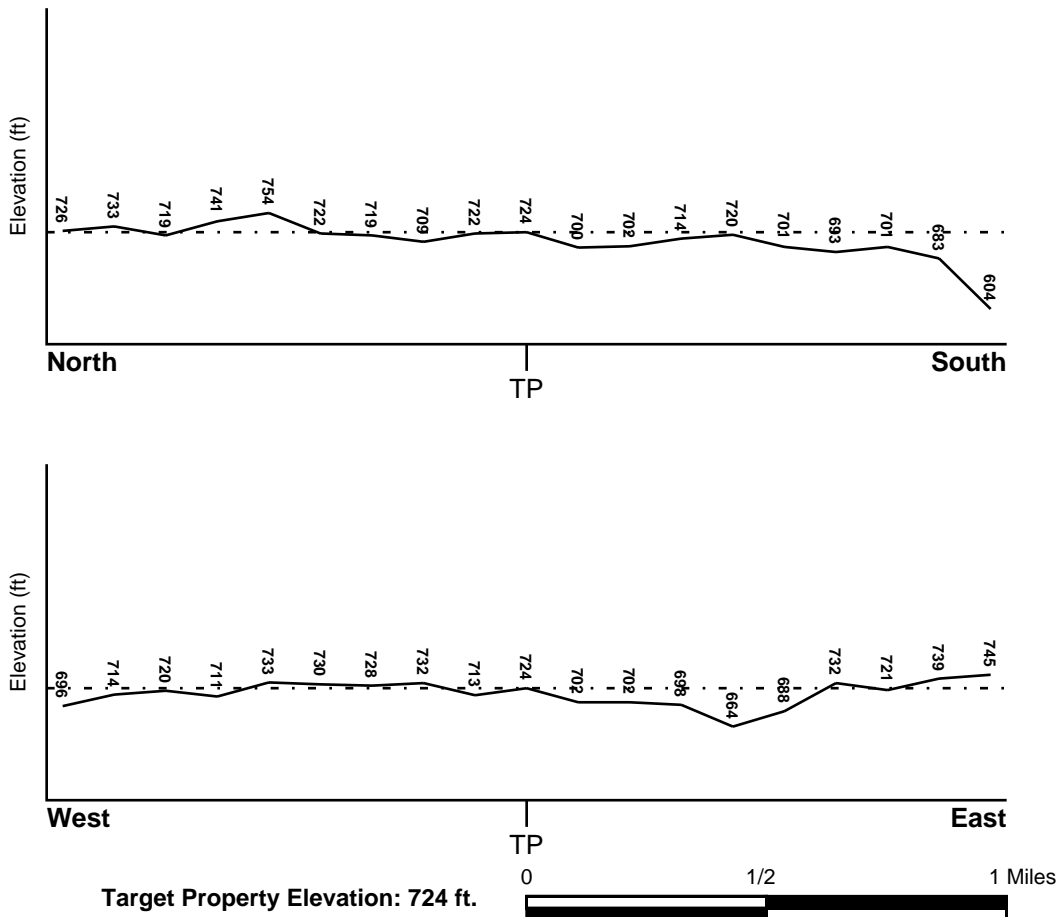
TOPOGRAPHIC INFORMATION

Surface topography may be indicative of the direction of surficial groundwater flow. This information can be used to assist the environmental professional in forming an opinion about the impact of nearby contaminated properties or, should contamination exist on the target property, what downgradient sites might be impacted.

TARGET PROPERTY TOPOGRAPHY

General Topographic Gradient: General SSE

SURROUNDING TOPOGRAPHY: ELEVATION PROFILES



Source: Topography has been determined from the USGS 7.5' Digital Elevation Model and should be evaluated on a relative (not an absolute) basis. Relative elevation information between sites of close proximity should be field verified.

GEOCHECK® - PHYSICAL SETTING SOURCE SUMMARY

HYDROLOGIC INFORMATION

Surface water can act as a hydrologic barrier to groundwater flow. Such hydrologic information can be used to assist the environmental professional in forming an opinion about the impact of nearby contaminated properties or, should contamination exist on the target property, what downgradient sites might be impacted.

Refer to the Physical Setting Source Map following this summary for hydrologic information (major waterways and bodies of water).

FEMA FLOOD ZONE

<u>Target Property County</u> HARRISON, IN	<u>FEMA Flood Electronic Data</u> YES - refer to the Overview Map and Detail Map
Flood Plain Panel at Target Property:	1800850004B - FEMA Q3 Flood data
Additional Panels in search area:	Not Reported

NATIONAL WETLAND INVENTORY

<u>NWI Quad at Target Property</u> CRANDALL	<u>NWI Electronic Data Coverage</u> YES - refer to the Overview Map and Detail Map
--	---

HYDROGEOLOGIC INFORMATION

Hydrogeologic information obtained by installation of wells on a specific site can often be an indicator of groundwater flow direction in the immediate area. Such hydrogeologic information can be used to assist the environmental professional in forming an opinion about the impact of nearby contaminated properties or, should contamination exist on the target property, what downgradient sites might be impacted.

AQUIFLOW®

Search Radius: 1.000 Mile.

EDR has developed the AQUIFLOW Information System to provide data on the general direction of groundwater flow at specific points. EDR has reviewed reports submitted by environmental professionals to regulatory authorities at select sites and has extracted the date of the report, groundwater flow direction as determined hydrogeologically, and the depth to water table.

<u>MAP ID</u>	<u>LOCATION FROM TP</u>	<u>GENERAL DIRECTION GROUNDWATER FLOW</u>
Not Reported		

GEOCHECK® - PHYSICAL SETTING SOURCE SUMMARY

GROUNDWATER FLOW VELOCITY INFORMATION

Groundwater flow velocity information for a particular site is best determined by a qualified environmental professional using site specific geologic and soil strata data. If such data are not reasonably ascertainable, it may be necessary to rely on other sources of information, including geologic age identification, rock stratigraphic unit and soil characteristics data collected on nearby properties and regional soil information. In general, contaminant plumes move more quickly through sandy-gravelly types of soils than silty-clayey types of soils.

GEOLOGIC INFORMATION IN GENERAL AREA OF TARGET PROPERTY

Geologic information can be used by the environmental professional in forming an opinion about the relative speed at which contaminant migration may be occurring.

ROCK STRATIGRAPHIC UNIT

Era: Paleozoic
System: Mississippian
Series: Meramecian Series
Code: M2 (*decoded above as Era, System & Series*)

GEOLOGIC AGE IDENTIFICATION

Category: Stratified Sequence

Geologic Age and Rock Stratigraphic Unit Source: P.G. Schruben, R.E. Arndt and W.J. Bawiec, Geology of the Conterminous U.S. at 1:2,500,000 Scale - a digital representation of the 1974 P.B. King and H.M. Beikman Map, USGS Digital Data Series DDS - 11 (1994).

DOMINANT SOIL COMPOSITION IN GENERAL AREA OF TARGET PROPERTY

The U.S. Department of Agriculture's (USDA) Soil Conservation Service (SCS) leads the National Cooperative Soil Survey (NCSS) and is responsible for collecting, storing, maintaining and distributing soil survey information for privately owned lands in the United States. A soil map in a soil survey is a representation of soil patterns in a landscape. Soil maps for STATSGO are compiled by generalizing more detailed (SSURGO) soil survey maps. The following information is based on Soil Conservation Service STATSGO data.

Soil Component Name: CRIDER

Soil Surface Texture: silt loam

Hydrologic Group: Class B - Moderate infiltration rates. Deep and moderately deep, moderately well and well drained soils with moderately coarse textures.

Soil Drainage Class: Well drained. Soils have intermediate water holding capacity. Depth to water table is more than 6 feet.

Hydric Status: Soil does not meet the requirements for a hydric soil.

Corrosion Potential - Uncoated Steel: MODERATE

Depth to Bedrock Min: > 60 inches

Depth to Bedrock Max: > 60 inches

GEOCHECK® - PHYSICAL SETTING SOURCE SUMMARY

Soil Layer Information							
Layer	Boundary		Soil Texture Class	Classification		Permeability Rate (in/hr)	Soil Reaction (pH)
	Upper	Lower		AASHTO Group	Unified Soil		
1	0 inches	12 inches	silt loam	Silt-Clay Materials (more than 35 pct. passing No. 200), Silty Soils.	FINE-GRAINED SOILS, Silts and Clays (liquid limit less than 50%), silt.	Max: 2.00 Min: 0.60	Max: 7.30 Min: 5.10
2	12 inches	38 inches	silt loam	Silt-Clay Materials (more than 35 pct. passing No. 200), Clayey Soils.	FINE-GRAINED SOILS, Silts and Clays (liquid limit less than 50%), Lean Clay Soils.	Max: 2.00 Min: 0.60	Max: 7.30 Min: 5.10
3	38 inches	80 inches	silty clay	Silt-Clay Materials (more than 35 pct. passing No. 200), Clayey Soils.	FINE-GRAINED SOILS, Silts and Clays (liquid limit less than 50%), Lean Clay Soils.	Max: 2.00 Min: 0.60	Max: 6.50 Min: 4.50

OTHER SOIL TYPES IN AREA

Based on Soil Conservation Service STATSGO data, the following additional subordinant soil types may appear within the general area of target property.

Soil Surface Textures: cherty - silt loam
 silty clay loam
 cherty - silty clay loam
 stony - silt loam

Surficial Soil Types: cherty - silt loam
 silty clay loam
 cherty - silty clay loam
 stony - silt loam

Shallow Soil Types: cherty - silty clay loam
 clay loam

Deeper Soil Types: cherty - clay
 fine sandy loam
 clay
 unweathered bedrock

LOCAL / REGIONAL WATER AGENCY RECORDS

EDR Local/Regional Water Agency records provide water well information to assist the environmental professional in assessing sources that may impact ground water flow direction, and in forming an opinion about the impact of contaminant migration on nearby drinking water wells.

GEOCHECK® - PHYSICAL SETTING SOURCE SUMMARY

WELL SEARCH DISTANCE INFORMATION

<u>DATABASE</u>	<u>SEARCH DISTANCE (miles)</u>
Federal USGS	1.000
Federal FRDS PWS	Nearest PWS within 1 mile
State Database	1.000

FEDERAL USGS WELL INFORMATION

<u>MAP ID</u>	<u>WELL ID</u>	<u>LOCATION FROM TP</u>
No Wells Found		

FEDERAL FRDS PUBLIC WATER SUPPLY SYSTEM INFORMATION

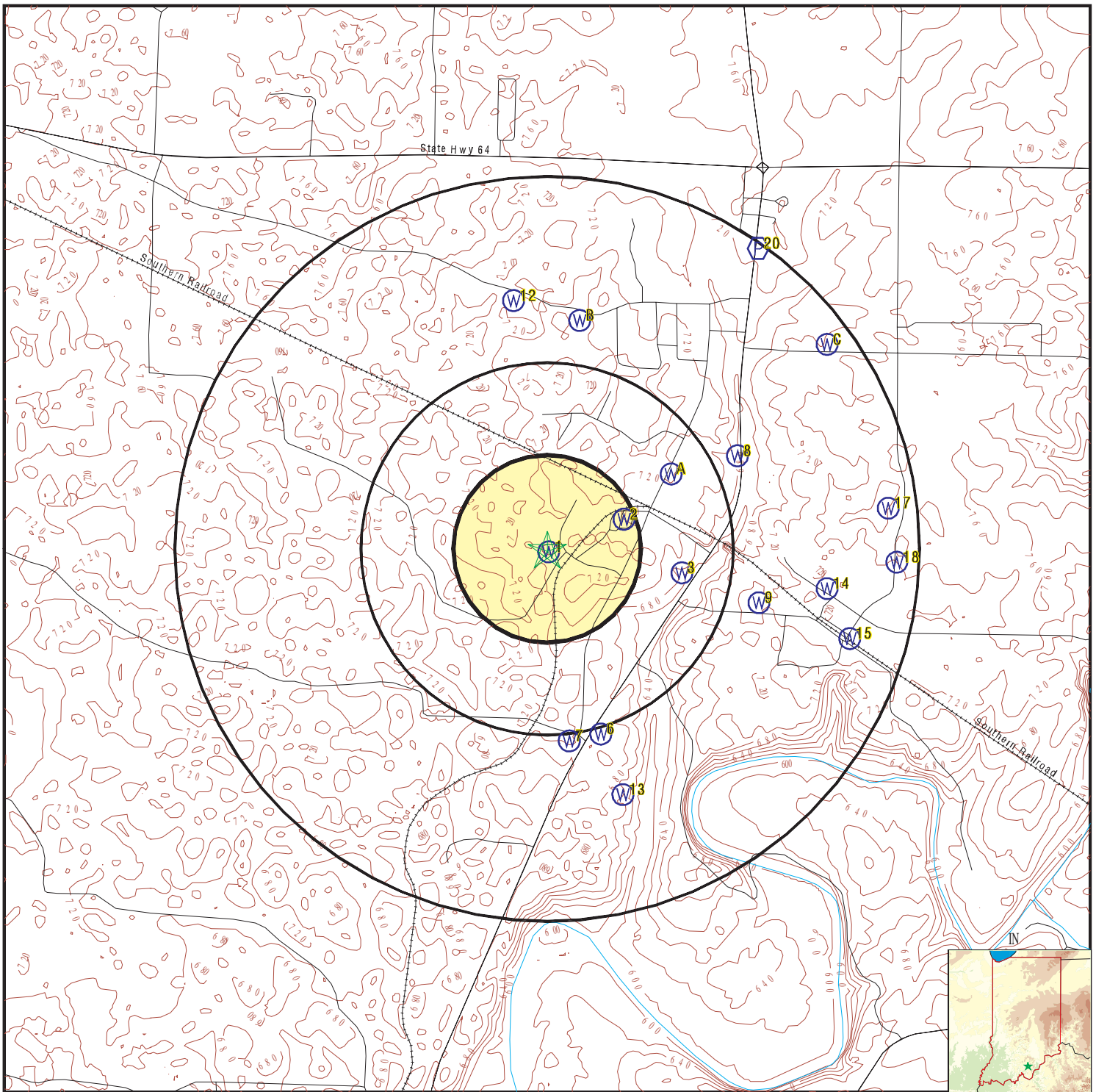
<u>MAP ID</u>	<u>WELL ID</u>	<u>LOCATION FROM TP</u>
20	IN2310802	1/2 - 1 Mile NE

Note: PWS System location is not always the same as well location.

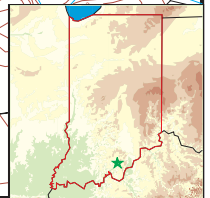
STATE DATABASE WELL INFORMATION

<u>MAP ID</u>	<u>WELL ID</u>	<u>LOCATION FROM TP</u>
1	INDNR1000003517	0 - 1/8 Mile SSE
2	INDNR1000003528	1/8 - 1/4 Mile ENE
3	INDNR1000003506	1/4 - 1/2 Mile East
A4	INDNR1000003554	1/4 - 1/2 Mile ENE
A5	INDNR1000003566	1/4 - 1/2 Mile ENE
6	INDNR1000003455	1/2 - 1 Mile SSE
7	INDNR1000003449	1/2 - 1 Mile South
8	INDNR1000003578	1/2 - 1 Mile ENE
9	INDNR1000003493	1/2 - 1 Mile ESE
B10	INDNR1000003608	1/2 - 1 Mile North
B11	INDNR1000003609	1/2 - 1 Mile North
12	INDNR1000003617	1/2 - 1 Mile North
13	INDNR1000003430	1/2 - 1 Mile SSE
14	INDNR1000003499	1/2 - 1 Mile East
15	INDNR1000003483	1/2 - 1 Mile ESE
C16	INDNR1000003607	1/2 - 1 Mile NE
17	INDNR1000003534	1/2 - 1 Mile East
18	INDNR1000003508	1/2 - 1 Mile East
C19	INDNR1000003605	1/2 - 1 Mile NE

PHYSICAL SETTING SOURCE MAP - 3164714.2s



- County Boundary
- Major Roads
- Contour Lines
- Earthquake epicenter, Richter 5 or greater
- Water Wells
- Public Water Supply Wells
- Cluster of Multiple Icons
- Groundwater Flow Direction
- Indeterminate Groundwater Flow at Location
- Groundwater Flow Varies at Location



SITE NAME: G.E.G. of Indiana Property
 ADDRESS: 1010 Keller Drive
 New Salisbury IN 47161
 LAT/LONG: 38.3017 / 86.1054

CLIENT: Linebach Funkhouser Inc.
 CONTACT: Brendan Merk
 INQUIRY #: 3164714.2s
 DATE: September 13, 2011 9:41 am

GEOCHECK® - PHYSICAL SETTING SOURCE MAP FINDINGS

Map ID
 Direction
 Distance
 Elevation

Database EDR ID Number

1
SSE **IN WELLS** **INDNR100003517**
0 - 1/8 Mile
Higher

Refno:	201213		
Comp date:	09/22/1967		
Drive:	1ST RD R AFTER CROSSING RR GO S ON CORYDON JUNCTION		
County1:	HARRISON	Civilt:	JACKSON
Town1:	2S	Range1:	4E
Quarter1:	NW	Quarter2:	NW
Quarter3:	NW		
Section1:	32		
Topo:	CRANDALL	Subdiv:	Not Reported
Lotno:	Not Reported		
Feetns:	0		
Feetsn:	200		
Feetew:	400		
Feetwe:	0		
Utmx:	578228		
Utmy:	4239442		
Grnd elev:	720		
Depth:	81		
Bedrock:	694		
bedro 1:	26		
Aquelv:	0		
Static:	54		
Type test:	Not Reported		
Pumprate:	0		
Pumphou:	0		
Pumpdw:	0		
Bailerr:	10		
Bailerh:	1		
Bailerd:	17		
Welltype:	D	Well use:	HOME
Use other:	Not Reported	Method:	CABLE TOOL
Method other:	Not Reported		
Casingl:	22		
Casingd:	6.63		
Casingm:	Not Reported		
Screenl:	0		
Screend:	0		
Screenm:	Not Reported	Slot:	Not Reported
Liner top:	0		
Linerdi:	6.25		
Pumpset:	0		
Type pump:	Not Reported	Pump other:	Not Reported
Quality:	Not Reported	Groutm:	Not Reported
Groutf:	0		
Groutt:	0		
Methodg:	Not Reported		
Groutba:	0		
Sealing:	Not Reported	Filledf:	Not Reported
Filledt:	Not Reported	Methods:	Not Reported
Sealbag:	0		

GEOCHECK® - PHYSICAL SETTING SOURCE MAP FINDINGS

Owner:	WM STEVENS	Ownerad:	NEW SALISBURY IND
Ownerzc:	0		
Ownertx:	Not Reported	Driller:	J&W WELL DRILLING
Drillad:	R31 BOX 208 GEORGETOWN, IND		
Drillzc:	0		
Drilltx:	Not Reported	Operator:	WM HUSKELDY & J CRAWFORD
License:	Not Reported	Date co:	10/02/1967
Cbuild:	Not Reported		
Buildad:	Not Reported		
Buildzc:	0		
Buildtx:	Not Reported	Fieldby:	PAC
Field d:	08/01/1971	Courtby:	Not Reported
Court d:	04/10/1961	Classby:	MJH
Class date:	08/01/1966	Accwo:	Not Reported
Accwo date:	07/01/1974	County:	HARRISON
Town:	2S	Rang:	3E
Section:	31		
Ctyperm:	Not Reported	Dnrvarn:	Not Reported
Water supp:	Not Reported		
Bore hole:	0		
Gravelp:	0	Irregla:	Not Reported
Reserve:	Not Reported	Reserve:	0
Site id:	INDNR1000003517		

2
ENE
1/8 - 1/4 Mile
Lower

IN WELLS INDNR1000003528

Refno:	201233		
Comp date:	10/27/1964		
Drive:	DRILLED 2ND DR FROM POST OFFICE IN LADEN JCT		
County1:	HARRISON	Civilt:	JACKSON
Town1:	2S	Range1:	4E
Quarter1:	SW	Quarter2:	SE
Quarter3:	SW		
Section1:	29		
Topo:	CRANDALL	Subdiv:	Not Reported
Lotno:	Not Reported		
Feetns:	200		
Feetsn:	0		
Feetew:	0		
Feetwe:	3800		
Utmx:	578552		
Utmy:	4239586		
Grnd elev:	720		
Depth:	114		
Bedrock:	667		
bedro 1:	53		
Aquelv:	0		
Static:	76		
Type test:	Not Reported		
Pumprate:	0		
Pumphou:	0		
Pumpdw:	0		
Bailerr:	5		
Bailerh:	7.5		
Bailerd:	0		
Welltype:	D	Well use:	HOME

GEOCHECK® - PHYSICAL SETTING SOURCE MAP FINDINGS

Use other:	Not Reported	Method:	CABLE TOOL
Method other:	Not Reported		
Casingl:	55		
Casingd:	6.5		
Casingm:	Not Reported		
Screenl:	0		
Screend:	0		
Screenm:	Not Reported	Slot:	Not Reported
Liner top:	0		
Linerdi:	0		
Pumpset:	0		
Type pump:	Not Reported	Pump other:	Not Reported
Quality:	Not Reported	Groutm:	Not Reported
Groutf:	0		
Groutt:	0		
Methodg:	Not Reported		
Groutba:	0		
Sealing:	Not Reported	Filledf:	Not Reported
Filledt:	Not Reported	Methods:	Not Reported
Sealbag:	0		
Owner:	JIM ADKINS	Ownerad:	JCT
Ownerzc:	0		
Ownertx:	Not Reported	Driller:	KENNETH COATS
Drillad:	PEKIN		
Drillzc:	0		
Drilltx:	Not Reported	Operator:	KENNETH COATS
License:	Not Reported	Date co:	10/27/1964
Cbuilde:	Not Reported		
Buildad:	Not Reported		
Buildzc:	0		
Buildtx:	Not Reported	Fieldby:	MJ
Field d:	07/01/1965	Courtby:	Not Reported
Court d:	04/10/1961	Classby:	DM
Class date:	01/22/1965	Accwo:	Not Reported
Accwo date:	07/01/1974	County:	HARRISON
Town:	Not Reported	Rang:	Not Reported
Section:	29		
Ctyperm:	Not Reported	Dnrvarn:	Not Reported
Water supp:	Not Reported		
Bore hole:	0		
Gravelp:	0	Irregla:	Not Reported
Reserve:	Not Reported	Reserve:	0
Site id:	INDNR1000003528		

3

East
1/4 - 1/2 Mile
Lower

IN WELLS

INDNR1000003506

Refno:	201263		
Comp date:	08/01/1968		
Drive:	1 MI S OF NEW SALISBURY ON SR135		
County1:	HARRISON	Civilt:	JACKSON
Town1:	2S	Range1:	4E
Quarter1:	NE	Quarter2:	NE
Quarter3:	NW		
Section1:	32		
Topo:	CRANDALL	Subdiv:	Not Reported
Lotno:	Not Reported		

GEOCHECK® - PHYSICAL SETTING SOURCE MAP FINDINGS

Feetns:	0		
Feetsn:	600		
Feetew:	2300		
Feetwe:	0		
Utmx:	578805		
Utmy:	4239357		
Grnd elev:	660		
Depth:	60		
Bedrock:	652		
bedro 1:	8		
Aquelv:	0		
Static:	10		
Type test:	Not Reported		
Pumprate:	0		
Pumphou:	0		
Pumpdw:	0		
Bailerr:	2		
Bailerh:	1		
Bailerd:	30		
Welltype:	D	Well use:	HOME
Use other:	Not Reported	Method:	CABLE TOOL
Method other:	Not Reported		
Casingl:	10		
Casingd:	6.63		
Casingm:	Not Reported		
Screenl:	0		
Screend:	0		
Screenm:	Not Reported	Slot:	Not Reported
Liner top:	0		
Linerdi:	0		
Pumpset:	0		
Type pump:	Not Reported	Pump other:	Not Reported
Quality:	Not Reported	Groutm:	Not Reported
Groutf:	0		
Groutt:	0		
Methodg:	Not Reported		
Groutba:	0		
Sealing:	Not Reported	Filledf:	Not Reported
Filledt:	Not Reported	Methods:	Not Reported
Sealbag:	0		
Owner:	VANCE DAVIS	Ownerad:	NEW SALISBURY RD
Ownerzc:	0		
Ownertx:	Not Reported	Driller:	H&C WELL DRILLING
Drillad:	R1 BOX 208, GEORGETOWN, IN		
Drillzc:	0		
Drilltx:	Not Reported	Operator:	WM. HUCKLEBY & J. CRAWFORD
License:	Not Reported	Date co:	08/06/1968
Cbuilde:	Not Reported		
Buildad:	Not Reported		
Buildzc:	0		
Buildtx:	Not Reported	Fieldby:	PAC
Field d:	08/01/1971	Courtby:	Not Reported
Court d:	04/10/1961	Classby:	MJH
Class date:	02/01/1971	Accwo:	Not Reported
Accwo date:	07/01/1974	County:	HARRISON
Town:	25	Rang:	4E
Section:	5		
Ctyperm:	Not Reported	Dnrvarn:	Not Reported
Water supp:	Not Reported		
Bore hole:	0		
Gravelp:	0	Irregla:	Not Reported

GEOCHECK® - PHYSICAL SETTING SOURCE MAP FINDINGS

Reserve: Not Reported Reserve: 0
 Site id: INDNR1000003506

A4
ENE
1/4 - 1/2 Mile
Lower

IN WELLS INDNR1000003554

Refno:	201173		
Comp date:	03/08/1967		
Drive:	CORLEN JCT 2ND HSE N OF RR ON OLD ST RD 135		
County1:	HARRISON	Civilt:	JACKSON
Town1:	2S	Range1:	4E
Quarter1:	NE	Quarter2:	SE
Quarter3:	SW		
Section1:	29		
Topo:	CRANDALL	Subdiv:	Not Reported
Lotno:	Not Reported		
Feetns:	700		
Feetsn:	0		
Feetew:	0		
Feetwe:	3200		
Utmx:	578742		
Utmy:	4239754		
Grnd elev:	720		
Depth:	98		
Bedrock:	675		
bedro 1:	45		
Aquelv:	0		
Static:	44		
Type test:	Not Reported		
Pumprate:	5		
Pumphou:	4.5		
Pumpdw:	0		
Bailerr:	5		
Bailerh:	4.5		
Bailerd:	0		
Welltype:	D	Well use:	HOME
Use other:	Not Reported	Method:	CABLE TOOL
Method other:	Not Reported		
Casingl:	47		
Casingd:	6.25		
Casingm:	Not Reported		
Screenl:	0		
Screend:	0		
Screenm:	Not Reported	Slot:	Not Reported
Liner top:	0		
Linerdi:	0		
Pumpset:	0		
Type pump:	Not Reported	Pump other:	Not Reported
Quality:	Not Reported	Groutm:	Not Reported
Groutf:	0		
Groutt:	0		
Methodg:	Not Reported		
Groutba:	0		
Sealing:	Not Reported	Filledf:	Not Reported
Filledt:	Not Reported	Methods:	Not Reported
Sealbag:	0		

GEOCHECK® - PHYSICAL SETTING SOURCE MAP FINDINGS

Owner:	ARVEL JONES	Ownerad:	CARLIN JCT
Ownerzc:	0	Driller:	KENNETH COATS
Ownertx:	Not Reported	Operator:	KENNETH COATS
Drillad:	PEKIN	Date co:	03/08/1967
Drillzc:	0	Fieldby:	PAC
Drilltx:	Not Reported	Courtby:	Not Reported
License:	Not Reported	Classby:	Not Reported
Cbuild:	Not Reported	Accwo:	Not Reported
Buildad:	Not Reported	County:	HARRISON
Buildzc:	0	Rang:	Not Reported
Buildtx:	Not Reported	Dnrvarn:	Not Reported
Field d:	08/01/1971	Irregla:	Not Reported
Court d:	04/10/1961	Reserve:	0
Class date:	07/01/1963		
Accwo date:	07/01/1974		
Town:	Not Reported		
Section:	0		
Ctyperm:	Not Reported		
Water supp:	Not Reported		
Bore hole:	0		
Gravelp:	0		
Reserve:	Not Reported		
Site id:	INDNR1000003554		

**A5
ENE
1/4 - 1/2 Mile
Lower**

IN WELLS

INDNR1000003566

Refno:	201228		
Comp date:	05/14/1963		
Drive:	IN CORYDON JCT 5 OR 4 HSE N THE S RR TRACKS ON R		
County1:	HARRISON	Civilt:	JACKSON
Town1:	2S	Range1:	4E
Quarter1:	NE	Quarter2:	SE
Quarter3:	SW		
Section1:	29	Subdiv:	Not Reported
Topo:	CRANDALL		
Lotno:	Not Reported		
Feetns:	900		
Feetsn:	0		
Feetew:	2150		
Feetwe:	0		
Utmx:	578766		
Utmy:	4239813		
Grnd elev:	720		
Depth:	65		
Bedrock:	691		
bedro 1:	29		
Aquelv:	0		
Static:	37		
Type test:	Not Reported		
Pumprate:	0		
Pumphou:	0		
Pumpdw:	0		
Bailerr:	15		
Bailerh:	2		
Bailerd:	20		
Welltype:	D	Well use:	HOME

GEOCHECK® - PHYSICAL SETTING SOURCE MAP FINDINGS

Use other:	Not Reported	Method:	CABLE TOOL
Method other:	Not Reported		
Casingl:	29		
Casingd:	6.25		
Casingm:	Not Reported		
Screenl:	0		
Screenm:	0		
Screenn:	Not Reported	Slot:	Not Reported
Liner top:	0		
Linerdi:	0		
Pumpset:	0		
Type pump:	Not Reported	Pump other:	Not Reported
Quality:	Not Reported	Groutm:	Not Reported
Groutf:	0		
Groutt:	0		
Methodg:	Not Reported		
Groutba:	0		
Sealing:	Not Reported	Filledf:	Not Reported
Filledt:	Not Reported	Methods:	Not Reported
Sealbag:	0		
Owner:	RAY CHISM	Ownerad:	Not Reported
Ownerzc:	0		
Ownertx:	Not Reported	Driller:	HURSHEL CONRAD
Drillad:	COYDON IND R4 BOX 15		
Drillzc:	0		
Drilltx:	Not Reported	Operator:	Not Reported
License:	Not Reported	Date co:	05/14/1963
Cbuilde:	Not Reported		
Buildad:	Not Reported		
Buildzc:	0		
Buildtx:	Not Reported	Fieldby:	STEEN
Field d:	10/01/1963	Courtby:	Not Reported
Court d:	04/10/1961	Classby:	Not Reported
Class date:	04/01/1964	Accwo:	Not Reported
Accwo date:	07/01/1974	County:	HARRISON
Town:	Not Reported	Rang:	Not Reported
Section:	0		
Ctyperm:	Not Reported	Dnrvarn:	Not Reported
Water supp:	Not Reported		
Bore hole:	0		
Gravelp:	0	Irregla:	Not Reported
Reserve:	Not Reported	Reserve:	0
Site id:	INDNR1000003566		

6
SSE
1/2 - 1 Mile
Lower

IN WELLS INDNR1000003455

Refno:	201208		
Comp date:	08/01/1966		
Drive:	S OF NEW SALISBURY ON ST HWY 135 3RD HSE ON L FROM RR OVERPASS NEW HSE		
County1:	HARRISON	Civilt:	Not Reported
Town1:	2S	Range1:	4E
Quarter1:	NE	Quarter2:	NW
Quarter3:	SW		
Section1:	32		
Topo:	CRANDALL	Subdiv:	Not Reported
Lotno:	Not Reported		

GEOCHECK® - PHYSICAL SETTING SOURCE MAP FINDINGS

Feetns:	2300		
Feetsn:	0		
Feetew:	1100		
Feetwe:	0		
Utmx:	578461		
Utmy:	4238657		
Grnd elev:	690		
Depth:	175		
Bedrock:	650		
bedro 1:	40		
Aquelv:	0		
Static:	75		
Type test:	Not Reported		
Pumprate:	0		
Pumphou:	0		
Pumpdw:	0		
Bailerr:	1		
Bailerh:	1		
Bailerd:	100		
Welltype:	D	Well use:	HOME
Use other:	Not Reported	Method:	CABLE TOOL
Method other:	Not Reported		
Casingl:	46		
Casingd:	6.25		
Casingm:	Not Reported		
Screenl:	0		
Screend:	0		
Screenm:	Not Reported	Slot:	Not Reported
Liner top:	0		
Linerdi:	0		
Pumpset:	0		
Type pump:	Not Reported	Pump other:	Not Reported
Quality:	Not Reported	Groutm:	Not Reported
Groutf:	0		
Groutt:	0		
Methodg:	Not Reported		
Groutba:	0		
Sealing:	Not Reported	Filledf:	Not Reported
Filledt:	Not Reported	Methods:	Not Reported
Sealbag:	0		
Owner:	PATRICK WINN	Ownerad:	NEW SALISBURY IND
Ownerzc:	0		
Ownertx:	Not Reported	Driller:	LEONARD C BROWN & SON
Drillad:	NEW SALISBURY, IND R1		
Drillzc:	0		
Drilltx:	Not Reported	Operator:	LEONARD BROWN
License:	Not Reported	Date co:	08/19/1966
Cbuilde:	Not Reported		
Buildad:	Not Reported		
Buildzc:	0		
Buildtx:	Not Reported	Fieldby:	PAC
Field d:	08/01/1971	Courtby:	Not Reported
Court d:	04/10/1961	Classby:	CB
Class date:	08/01/1966	Accwo:	Not Reported
Accwo date:	07/01/1974	County:	HARRISON
Town:	Not Reported	Rang:	Not Reported
Section:	0		
Ctyperm:	Not Reported	Dnrvarn:	Not Reported
Water supp:	Not Reported		
Bore hole:	0		
Gravelp:	0	Irregla:	Not Reported

GEOCHECK® - PHYSICAL SETTING SOURCE MAP FINDINGS

Reserve: Not Reported Reserve: 0
 Site id: INDNR1000003455

7
South
1/2 - 1 Mile
Lower

IN WELLS INDNR1000003449

Refno:	201278		
Comp date:	08/26/1967		
Drive:	S OF NEW SALISBURY 1.5 MI ON ST 135 BLKTOP INTERSECTION WITH 135 HSE R ON CORNER		
County1:	HARRISON	Civilt:	JACKSON
Town1:	2S	Range1:	4E
Quarter1:	NE	Quarter2:	NW
Quarter3:	SW		
Section1:	32		
Topo:	CRANDALL	Subdiv:	Not Reported
Lotno:	Not Reported		
Feetns:	2200		
Feetsn:	0		
Feetew:	850		
Feetwe:	0		
Utmx:	578325		
Utmy:	4238626		
Grnd elev:	700		
Depth:	105		
Bedrock:	688		
bedro 1:	12		
Aquelv:	0		
Static:	0		
Type test:	Not Reported		
Pumprate:	0		
Pumphou:	0		
Pumpdw:	0		
Bailerr:	0		
Bailerh:	0		
Bailerd:	0		
Welltype:	D	Well use:	HOME
Use other:	Not Reported	Method:	CABLE TOOL
Method other:	Not Reported		
Casingl:	0		
Casingd:	0		
Casingm:	Not Reported		
Screenl:	0		
Screend:	0		
Screenm:	Not Reported	Slot:	Not Reported
Liner top:	0		
Linerdi:	0		
Pumpset:	0		
Type pump:	Not Reported	Pump other:	Not Reported
Quality:	Not Reported	Groutm:	Not Reported
Groutf:	0		
Groutt:	0		
Methodg:	Not Reported		
Groutba:	0		
Sealing:	Not Reported	Filledf:	Not Reported
Filledt:	Not Reported	Methods:	Not Reported
Sealbag:	0		

GEOCHECK® - PHYSICAL SETTING SOURCE MAP FINDINGS

Owner:	HENRY HAMMONTREE	Ownerad:	NEW SALISBURY R.1
Ownerzc:	0		
Ownertx:	Not Reported	Driller:	LENOARD C BROWN
Drillad:	R 1 NEW SALISBURY IND		
Drillzc:	0		
Drilltx:	Not Reported	Operator:	LEONARD C BROWN
License:	Not Reported	Date co:	08/26/1967
Cbuild:	Not Reported		
Buildad:	Not Reported		
Buildzc:	0		
Buildtx:	Not Reported	Fieldby:	PAC
Field d:	08/01/1971	Courtby:	Not Reported
Court d:	04/10/1961	Classby:	MJH
Class date:	06/10/1966	Accwo:	Not Reported
Accwo date:	07/01/1974	County:	HARRISON
Town:	Not Reported	Rang:	Not Reported
Section:	0		
Ctyperm:	Not Reported	Dnrvarn:	Not Reported
Water supp:	Not Reported		
Bore hole:	0		
Gravelp:	0	Irregla:	Not Reported
Reserve:	Not Reported	Reserve:	0
Site id:	INDNR1000003449		

8
ENE
1/2 - 1 Mile
Lower

IN WELLS

INDNR1000003578

Refno:	201188		
Comp date:	08/20/1964		
Drive:	.5 MI NE OF NEW SALISBURY ON SR #135		
County1:	HARRISON	Civilt:	Not Reported
Town1:	2S	Range1:	4E
Quarter1:	NW	Quarter2:	SW
Quarter3:	SE		
Section1:	29		
Topo:	CRANDALL	Subdiv:	Not Reported
Lotno:	Not Reported		
Feetns:	800		
Feetsn:	0		
Feetew:	0		
Feetwe:	750		
Utmx:	579040		
Utmy:	4239865		
Grnd elev:	705		
Depth:	130		
Bedrock:	697		
bedro 1:	8		
Aquelv:	0		
Static:	65		
Type test:	Not Reported		
Pumprate:	0		
Pumphou:	0		
Pumpdw:	0		
Bailerr:	.33		
Bailerh:	2		
Bailerd:	65		
Welltype:	D	Well use:	HOME

GEOCHECK® - PHYSICAL SETTING SOURCE MAP FINDINGS

Use other:	Not Reported	Method:	CABLE TOOL
Method other:	Not Reported		
Casingl:	10		
Casingd:	6		
Casingm:	Not Reported		
Screenl:	0		
Screend:	0		
Screenm:	Not Reported	Slot:	Not Reported
Liner top:	0		
Linerdi:	0		
Pumpset:	0		
Type pump:	Not Reported	Pump other:	Not Reported
Quality:	Not Reported	Groutm:	Not Reported
Groutf:	0		
Groutt:	0		
Methodg:	Not Reported		
Groutba:	0		
Sealing:	Not Reported	Filledf:	Not Reported
Filledt:	Not Reported	Methods:	Not Reported
Sealbag:	0		
Owner:	CHARLES DAWSON	Ownerad:	NEW SALISBURY, IND
Ownerzc:	0		
Ownertx:	Not Reported	Driller:	CHARLES E WELLER
Drillad:	RR#2 PEKIN, IND		
Drillzc:	0		
Drilltx:	Not Reported	Operator:	CHARLES E WELLER
License:	Not Reported	Date co:	08/30/1964
Cbuilde:	Not Reported		
Buildad:	Not Reported		
Buildzc:	0		
Buildtx:	Not Reported	Fieldby:	MR
Field d:	07/01/1965	Courtby:	Not Reported
Court d:	04/10/1961	Classby:	DM
Class date:	01/21/1965	Accwo:	Not Reported
Accwo date:	07/01/1974	County:	HARRISON
Town:	Not Reported	Rang:	Not Reported
Section:	29		
Ctyperm:	Not Reported	Dnrvarn:	Not Reported
Water supp:	Not Reported		
Bore hole:	0		
Gravelp:	0	Irregla:	Not Reported
Reserve:	Not Reported	Reserve:	0
Site id:	INDNR1000003578		

9

ESE
1/2 - 1 Mile
Higher

IN WELLS

INDNR1000003493

Refno:	201273		
Comp date:	05/07/1973		
Drive:	.25 MI OFF HWY 135 ON MOTTSTOWN RD NEW SALISBURY RR#1		
County1:	HARRISON	Civilt:	JACKSON
Town1:	2S	Range1:	4E
Quarter1:	SW	Quarter2:	NW
Quarter3:	NE		
Section1:	32		
Topo:	CRANDALL	Subdiv:	Not Reported
Lotno:	Not Reported		

GEOCHECK® - PHYSICAL SETTING SOURCE MAP FINDINGS

Feetns:	0		
Feetsn:	950		
Feetew:	0		
Feetwe:	2000		
Utmx:	579139		
Utmy:	4239231		
Grnd elev:	730		
Depth:	120		
Bedrock:	694		
bedro 1:	36		
Aquelv:	0		
Static:	50		
Type test:	Not Reported		
Pumprate:	0		
Pumphou:	0		
Pumpdw:	0		
Bailerr:	1.17		
Bailerh:	0		
Bailerd:	0		
Welltype:	D	Well use:	HOME
Use other:	Not Reported	Method:	CABLE TOOL
Method other:	Not Reported		
Casingl:	42		
Casingd:	6.25		
Casingm:	Not Reported		
Screenl:	0		
Screend:	0		
Screenm:	Not Reported	Slot:	Not Reported
Liner top:	0		
Linerdi:	0		
Pumpset:	0		
Type pump:	Not Reported	Pump other:	Not Reported
Quality:	Not Reported	Groutm:	Not Reported
Groutf:	0		
Groutt:	0		
Methodg:	Not Reported		
Groutba:	0		
Sealing:	Not Reported	Filledf:	Not Reported
Filledt:	Not Reported	Methods:	Not Reported
Sealbag:	0		
Owner:	WESLEY A HEILIG	Ownerad:	NEW SALISBURY, IND
Ownerzc:	0		
Ownertx:	Not Reported	Driller:	HURCHEL REESEMAN
Drillad:	RT 1 BOX 207A GEORGETOWN IND		
Drillzc:	47122		
Drilltx:	Not Reported	Operator:	HURCHEL REESEMAN
License:	Not Reported	Date co:	05/07/1973
Cbuilde:	Not Reported		
Buildad:	Not Reported		
Buildzc:	0		
Buildtx:	Not Reported	Fieldby:	H
Field d:	06/09/1980	Courtby:	Not Reported
Court d:	04/10/1961	Classby:	Not Reported
Class date:	09/01/1965	Accwo:	Not Reported
Accwo date:	07/01/1974	County:	HARRISON
Town:	Not Reported	Rang:	Not Reported
Section:	0		
Ctyperm:	Not Reported	Dnrvarn:	Not Reported
Water supp:	Not Reported		
Bore hole:	0		
Gravelp:	0	Irregla:	Not Reported

GEOCHECK® - PHYSICAL SETTING SOURCE MAP FINDINGS

Reserve: Not Reported Reserve: 0
 Site id: INDNR1000003493

**B10
 North
 1/2 - 1 Mile
 Higher**

IN WELLS INDNR1000003608

Refno:	201198		
Comp date:	08/01/1964		
Drive:	1 MI W OF NEW SALISBURY		
County1:	HARRISON	Civilt:	Not Reported
Town1:	2S	Range1:	4E
Quarter1:	SE	Quarter2:	SW
Quarter3:	NW		
Section1:	29		
Topo:	CRANDALL	Subdiv:	Not Reported
Lotno:	Not Reported		
Feetns:	2950		
Feetsn:	0		
Feetew:	0		
Feetwe:	4500		
Utmx:	578359		
Utmy:	4240434		
Grnd elev:	750		
Depth:	90		
Bedrock:	740		
bedro 1:	10		
Aquelv:	0		
Static:	65		
Type test:	Not Reported		
Pumprate:	0		
Pumphou:	0		
Pumpdw:	0		
Bailerr:	16		
Bailerh:	.5		
Bailerd:	80		
Welltype:	D	Well use:	HOME
Use other:	Not Reported	Method:	CABLE TOOL
Method other:	Not Reported		
Casingl:	30		
Casingd:	0		
Casingm:	Not Reported		
Screenl:	0		
Screend:	0		
Screenm:	Not Reported	Slot:	Not Reported
Liner top:	0		
Linerdi:	6.25		
Pumpset:	0		
Type pump:	Not Reported	Pump other:	Not Reported
Quality:	Not Reported	Groutm:	Not Reported
Groutf:	0		
Groutt:	0		
Methodg:	Not Reported		
Groutba:	0		
Sealing:	Not Reported	Filledf:	Not Reported
Filledt:	Not Reported	Methods:	Not Reported
Sealbag:	0		

GEOCHECK® - PHYSICAL SETTING SOURCE MAP FINDINGS

Owner:	MR BRISCOE	Ownerad:	NEW SALISBURY, IND
Ownerzc:	0		
Ownertx:	Not Reported	Driller:	FRED LUTHER
Drillad:	CARYDAN IND RR4		
Drillzc:	0		
Drilltx:	Not Reported	Operator:	FRED LUTHER
License:	Not Reported	Date co:	08/01/1964
Cbuild:	Not Reported		
Buildad:	Not Reported		
Buildzc:	0		
Buildtx:	Not Reported	Fieldby:	Not Reported
Field d:	06/22/1966	Courtby:	Not Reported
Court d:	04/10/1961	Classby:	DM
Class date:	10/21/1964	Accwo:	Not Reported
Accwo date:	07/01/1974	County:	HARRISON
Town:	Not Reported	Rang:	5E
Section:	25		
Ctyperm:	Not Reported	Dnrvarn:	Not Reported
Water supp:	Not Reported		
Bore hole:	0		
Gravelp:	0	Irregla:	Not Reported
Reserve:	Not Reported	Reserve:	0
Site id:	INDNR1000003608		

**B11
North
1/2 - 1 Mile
Higher**

IN WELLS

INDNR1000003609

Refno:	201242		
Comp date:	11/01/1964		
Drive:	.75 MI W OF NEW SALISBURY IND		
County1:	HARRISON	Civilt:	Not Reported
Town1:	2S	Range1:	4E
Quarter1:	SW	Quarter2:	SW
Quarter3:	NW		
Section1:	29		
Topo:	CRANDALL	Subdiv:	Not Reported
Lotno:	Not Reported		
Feetns:	2950		
Feetsn:	0		
Feetew:	0		
Feetwe:	4500		
Utmx:	578346		
Utmy:	4240452		
Grnd elev:	750		
Depth:	80		
Bedrock:	722		
bedro 1:	28		
Aquelv:	0		
Static:	60		
Type test:	Not Reported		
Pumprate:	0		
Pumphou:	0		
Pumpdw:	0		
Bailerr:	8		
Bailerh:	.5		
Bailerd:	0		
Welltype:	D	Well use:	HOME

GEOCHECK® - PHYSICAL SETTING SOURCE MAP FINDINGS

Use other:	Not Reported	Method:	CABLE TOOL
Method other:	Not Reported		
Casingl:	0		
Casingd:	0		
Casingm:	Not Reported		
Screenl:	0		
Screenm:	0		
Screenm:	Not Reported	Slot:	Not Reported
Liner top:	28		
Linerdi:	6.25		
Pumpset:	0		
Type pump:	Not Reported	Pump other:	Not Reported
Quality:	Not Reported	Groutm:	Not Reported
Groutf:	0		
Groutt:	0		
Methodg:	Not Reported		
Groutba:	0		
Sealing:	Not Reported	Filledf:	Not Reported
Filledt:	Not Reported	Methods:	Not Reported
Sealbag:	0		
Owner:	MR BRISCOE	Ownerad:	NEW SALISBURY, IND
Ownerzc:	0		
Ownertx:	Not Reported	Driller:	FRED LUTHER
Drillad:	CARYDAN IND RR4		
Drillzc:	0		
Drilltx:	Not Reported	Operator:	FRED LUTHER
License:	Not Reported	Date co:	12/01/1964
Cbuilde:	Not Reported		
Buildad:	Not Reported		
Buildzc:	0		
Buildtx:	Not Reported	Fieldby:	MJ
Field d:	07/01/1965	Courtby:	Not Reported
Court d:	04/10/1961	Classby:	DM
Class date:	01/21/1965	Accwo:	Not Reported
Accwo date:	07/01/1974	County:	HARRISON
Town:	35	Rang:	3E
Section:	29		
Ctyperm:	Not Reported	Dnrvarn:	Not Reported
Water supp:	Not Reported		
Bore hole:	0		
Gravelp:	0	Irregla:	Not Reported
Reserve:	Not Reported	Reserve:	0
Site id:	INDNR1000003609		

**12
North
1/2 - 1 Mile
Higher**

IN WELLS INDNR1000003617

Refno:	201223		
Comp date:	08/02/1963		
Drive:	GO S APPR. L25MI FROM INTERSECTION IN NEW SALBURN TURN R FOR APP. 1MI ON L SIDE OF RD		
County1:	HARRISON	Civilt:	JACKSON
Town1:	2S	Range1:	4E
Quarter1:	SE	Quarter2:	SE
Quarter3:	NE		
Section1:	30		
Topo:	CRANDALL	Subdiv:	Not Reported
Lotno:	Not Reported		

GEOCHECK® - PHYSICAL SETTING SOURCE MAP FINDINGS

Feetns:	3200		
Feetsn:	0		
Feetew:	0		
Feetwe:	200		
Utmx:	578066		
Utmy:	4240526		
Grnd elev:	735		
Depth:	95		
Bedrock:	687		
bedro 1:	48		
Aquelv:	0		
Static:	64		
Type test:	Not Reported		
Pumprate:	0		
Pumphou:	0		
Pumpdw:	0		
Bailerr:	6		
Bailerh:	3		
Bailerd:	0		
Welltype:	D	Well use:	HOME
Use other:	Not Reported	Method:	CABLE TOOL
Method other:	Not Reported		
Casingl:	77.5		
Casingd:	6.63		
Casingm:	Not Reported		
Screenl:	0		
Screend:	0		
Screenm:	Not Reported	Slot:	Not Reported
Liner top:	0		
Linerdi:	0		
Pumpset:	0		
Type pump:	Not Reported	Pump other:	Not Reported
Quality:	Not Reported	Groutm:	Not Reported
Groutf:	0		
Groutt:	0		
Methodg:	Not Reported		
Groutba:	0		
Sealing:	Not Reported	Filledf:	Not Reported
Filledt:	Not Reported	Methods:	Not Reported
Sealbag:	0		
Owner:	ROBERT SPAULDING (?)	Ownerad:	NEW SALEBURY
Ownerzc:	0		
Ownertx:	Not Reported	Driller:	KENNETH COATS
Drillad:	PIKIN		
Drillzc:	0		
Drilltx:	Not Reported	Operator:	KENNETH COATS
License:	Not Reported	Date co:	08/02/1963
Cbuilde:	Not Reported		
Buildad:	Not Reported		
Buildzc:	0		
Buildtx:	Not Reported	Fieldby:	RJS
Field d:	07/01/1965	Courtby:	RJS
Court d:	04/10/1961	Classby:	Not Reported
Class date:	04/01/1964	Accwo:	Not Reported
Accwo date:	07/01/1974	County:	HARRISON
Town:	Not Reported	Rang:	Not Reported
Section:	30		
Ctyperm:	Not Reported	Dnrvarn:	Not Reported
Water supp:	Not Reported		
Bore hole:	0		
Gravelp:	0	Irregla:	Not Reported

GEOCHECK® - PHYSICAL SETTING SOURCE MAP FINDINGS

Reserve: Not Reported Reserve: 0
 Site id: INDNR1000003617

13
SSE
1/2 - 1 Mile
Lower

IN WELLS INDNR1000003430

Refno:	201203		
Comp date:	08/15/1969		
Drive:	1.5 MI S OF NEW SALISBURY ON SR 135 ON L SIDE OF RD		
County1:	HARRISON	Civilt:	JACKSON
Town1:	2S	Range1:	4E
Quarter1:	SW	Quarter2:	NE
Quarter3:	SW		
Section1:	32		
Topo:	CRANDALL	Subdiv:	Not Reported
Lotno:	Not Reported		
Feetns:	1500		
Feetsn:	0		
Feetew:	1500		
Feetwe:	0		
Utmx:	578559		
Utmy:	4238396		
Grnd elev:	660		
Depth:	100		
Bedrock:	613		
bedro 1:	47		
Aquefv:	0		
Static:	72		
Type test:	B		
Pumprate:	0		
Pumphou:	0		
Pumpdw:	0		
Bailerr:	.25		
Bailerh:	1		
Bailerd:	28		
Welltype:	D	Well use:	HOME
Use other:	Not Reported	Method:	CABLE TOOL
Method other:	Not Reported		
Casingl:	48		
Casingd:	6.63		
Casingm:	Not Reported		
Screenl:	0		
Screend:	0		
Screenm:	Not Reported	Slot:	Not Reported
Liner top:	0		
Linerdi:	0		
Pumpset:	0		
Type pump:	Not Reported	Pump other:	Not Reported
Quality:	Not Reported	Groutm:	Not Reported
Groutf:	0		
Groutt:	0		
Methodg:	Not Reported		
Groutba:	0		
Sealing:	Not Reported	Filledf:	Not Reported
Filledt:	Not Reported	Methods:	Not Reported
Sealbag:	0		

GEOCHECK® - PHYSICAL SETTING SOURCE MAP FINDINGS

Owner:	GARLAND RIGGS	Ownerad:	NEW SALISBURY IN
Ownerzc:	0		
Ownertx:	Not Reported	Driller:	J J CRAWFORD WELL DRLG
Drillad:	R 1 BX 208 GEORGETOWN IN		
Drillzc:	0		
Drilltx:	Not Reported	Operator:	J J CRAWFORD
License:	Not Reported	Date co:	09/08/1969
Cbuild:	Not Reported		
Buildad:	Not Reported		
Buildzc:	0		
Buildtx:	Not Reported	Fieldby:	PAC
Field d:	08/01/1971	Courtby:	Not Reported
Court d:	04/10/1961	Classby:	VH
Class date:	10/21/1964	Accwo:	Not Reported
Accwo date:	07/01/1974	County:	HARRISON
Town:	2S	Rang:	3E
Section:	32		
Ctyperm:	Not Reported	Dnrvarn:	Not Reported
Water supp:	Not Reported		
Bore hole:	0		
Gravelp:	0	Irregla:	Not Reported
Reserve:	Not Reported	Reserve:	0
Site id:	INDNR1000003430		

**14
East
1/2 - 1 Mile
Higher**

IN WELLS

INDNR1000003499

Refno:	201258		
Comp date:	05/11/1964		
Drive:	LOT 36 CENTRAL CITY KNOWN AS MOTTOWN IND		
County1:	HARRISON	Civilt:	JACKSON
Town1:	2S	Range1:	4E
Quarter1:	SW	Quarter2:	NE
Quarter3:	NE		
Section1:	32		
Topo:	CRANDALL	Subdiv:	Not Reported
Lotno:	Not Reported		
Feetns:	4500		
Feetsn:	0		
Feetew:	0		
Feetwe:	900		
Utmx:	579433		
Utmy:	4239295		
Grnd elev:	730		
Depth:	130		
Bedrock:	687		
bedro 1:	43		
Aquelv:	0		
Static:	50		
Type test:	Not Reported		
Pumprate:	0		
Pumphou:	0		
Pumpdw:	0		
Bailerr:	1		
Bailerh:	3		
Bailerd:	0		
Welltype:	D	Well use:	HOME

GEOCHECK® - PHYSICAL SETTING SOURCE MAP FINDINGS

Use other:	Not Reported	Method:	CABLE TOOL
Method other:	Not Reported		
Casingl:	0		
Casingd:	0		
Casingm:	Not Reported		
Screenl:	0		
Screenm:	0		
Screenn:	Not Reported	Slot:	Not Reported
Liner top:	43		
Linerdi:	6.25		
Pumpset:	0		
Type pump:	Not Reported	Pump other:	Not Reported
Quality:	Not Reported	Groutm:	Not Reported
Groutf:	0		
Groutt:	0		
Methodg:	Not Reported		
Groutba:	0		
Sealing:	Not Reported	Filledf:	Not Reported
Filledt:	Not Reported	Methods:	Not Reported
Sealbag:	0		
Owner:	GEORGE GOLDMAN	Ownerad:	NEW SALISBURY R 1 IND
Ownerzc:	0		
Ownertx:	Not Reported	Driller:	HURCHEL CONRAD
Drillad:	COYDON IND R4		
Drillzc:	0		
Drilltx:	Not Reported	Operator:	Not Reported
License:	Not Reported	Date co:	05/11/1964
Cbuilde:	Not Reported		
Buildad:	Not Reported		
Buildzc:	0		
Buildtx:	Not Reported	Fieldby:	RS
Field d:	07/01/1965	Courtby:	Not Reported
Court d:	04/10/1961	Classby:	Not Reported
Class date:	02/01/1971	Accwo:	Not Reported
Accwo date:	07/01/1974	County:	HARRISON
Town:	2	Rang:	4
Section:	32		
Ctyperm:	Not Reported	Dnrvarn:	Not Reported
Water supp:	Not Reported		
Bore hole:	0		
Gravelp:	0	Irregla:	Not Reported
Reserve:	Not Reported	Reserve:	0
Site id:	INDNR1000003499		

**15
ESE
1/2 - 1 Mile
Higher**

IN WELLS

INDNR1000003483

Refno:	201268		
Comp date:	05/29/1962		
Drive:	CENTRAL CITY LOT 2		
County1:	HARRISON	Civilt:	JACKSON
Town1:	2S	Range1:	4E
Quarter1:	NE	Quarter2:	SE
Quarter3:	NE		
Section1:	32		
Topo:	CRANDALL	Subdiv:	Not Reported
Lotno:	Not Reported		

GEOCHECK® - PHYSICAL SETTING SOURCE MAP FINDINGS

Feetns:	3800		
Feetsn:	0		
Feetew:	0		
Feetwe:	600		
Utmx:	579533		
Utmy:	4239080		
Grnd elev:	730		
Depth:	129		
Bedrock:	696		
bedro 1:	34		
Aquelv:	0		
Static:	25		
Type test:	Not Reported		
Pumprate:	0		
Pumphou:	0		
Pumpdw:	0		
Bailerr:	.5		
Bailerh:	0		
Bailerd:	0		
Welltype:	D	Well use:	HOME
Use other:	Not Reported	Method:	CABLE TOOL
Method other:	Not Reported		
Casingl:	36		
Casingd:	5.63		
Casingm:	Not Reported		
Screenl:	0		
Screend:	0		
Screenm:	Not Reported	Slot:	Not Reported
Liner top:	0		
Linerdi:	0		
Pumpset:	0		
Type pump:	Not Reported	Pump other:	Not Reported
Quality:	Not Reported	Groutm:	Not Reported
Groutf:	0		
Groutt:	0		
Methodg:	Not Reported		
Groutba:	0		
Sealing:	Not Reported	Filledf:	Not Reported
Filledt:	Not Reported	Methods:	Not Reported
Sealbag:	0		
Owner:	WESLEY HEILIG	Ownerad:	NEW SALISBURY, IND
Ownerzc:	0		
Ownertx:	Not Reported	Driller:	EE QUALKINBUSH
Drillad:	CAMPBELLSBURG, IND		
Drillzc:	0		
Drilltx:	Not Reported	Operator:	EE QUALKINBUSH
License:	Not Reported	Date co:	06/04/1962
Cbuilde:	Not Reported		
Buildad:	Not Reported		
Buildzc:	0		
Buildtx:	Not Reported	Fieldby:	MJ
Field d:	07/01/1965	Courtby:	Not Reported
Court d:	04/10/1961	Classby:	Not Reported
Class date:	01/22/1965	Accwo:	Not Reported
Accwo date:	07/01/1974	County:	HARRISON
Town:	Not Reported	Rang:	Not Reported
Section:	32		
Ctyperm:	Not Reported	Dnrvarn:	Not Reported
Water supp:	Not Reported		
Bore hole:	0		
Gravelp:	0	Irregla:	Not Reported

GEOCHECK® - PHYSICAL SETTING SOURCE MAP FINDINGS

Owner:	ROBERT FISHER	Ownerad:	NEW SALSBURY
Ownerzc:	0		
Ownertx:	Not Reported	Driller:	KENNETH COATS
Drillad:	PEKIN		
Drillzc:	0		
Drilltx:	Not Reported	Operator:	KENNETH COATS
License:	Not Reported	Date co:	10/31/1963
Cbuild:	Not Reported		
Buildad:	Not Reported		
Buildzc:	0		
Buildtx:	Not Reported	Fieldby:	U
Field d:	07/01/1965	Courtby:	Not Reported
Court d:	04/10/1961	Classby:	WLS
Class date:	02/01/1964	Accwo:	Not Reported
Accwo date:	07/01/1974	County:	HARRISON
Town:	Not Reported	Rang:	Not Reported
Section:	29		
Ctyperm:	Not Reported	Dnrvarn:	Not Reported
Water supp:	Not Reported		
Bore hole:	0		
Gravelp:	0	Irregla:	Not Reported
Reserve:	Not Reported	Reserve:	0
Site id:	INDNR1000003607		

**17
East
1/2 - 1 Mile
Higher**

IN WELLS

INDNR1000003534

Refno:	201178		
Comp date:	07/07/1961		
Drive:	.5 MI E OF NEW SALISBURY IND		
County1:	HARRISON	Civilt:	Not Reported
Town1:	2S	Range1:	4E
Quarter1:	SE	Quarter2:	SE
Quarter3:	SE		
Section1:	29		
Topo:	CRANDALL	Subdiv:	Not Reported
Lotno:	Not Reported		
Feetns:	500		
Feetsn:	0		
Feetew:	0		
Feetwe:	50		
Utmx:	579694		
Utmy:	4239645		
Grnd elev:	760		
Depth:	152		
Bedrock:	701		
bedro 1:	59		
Aquelv:	0		
Static:	60		
Type test:	Not Reported		
Pumprate:	0		
Pumphou:	0		
Pumpdw:	0		
Bailerr:	1.33		
Bailerh:	1		
Bailerd:	92		
Welltype:	D	Well use:	HOME

GEOCHECK® - PHYSICAL SETTING SOURCE MAP FINDINGS

Use other:	Not Reported	Method:	CABLE TOOL
Method other:	Not Reported		
Casingl:	59		
Casingd:	5.63		
Casingm:	Not Reported		
Screenl:	0		
Screend:	0		
Screenm:	Not Reported	Slot:	Not Reported
Liner top:	0		
Linerdi:	0		
Pumpset:	0		
Type pump:	Not Reported	Pump other:	Not Reported
Quality:	Not Reported	Groutm:	Not Reported
Groutf:	0		
Groutt:	0		
Methodg:	Not Reported		
Groutba:	0		
Sealing:	Not Reported	Filledf:	Not Reported
Filledt:	Not Reported	Methods:	Not Reported
Sealbag:	0		
Owner:	C E BURDEN	Ownerad:	NEW SALISBORY, IND
Ownerzc:	0		
Ownertx:	Not Reported	Driller:	EE QUALKINBUSH
Drillad:	CAMPBELLSBURG, IND		
Drillzc:	0		
Drilltx:	Not Reported	Operator:	EE QUALKINBUSH
License:	Not Reported	Date co:	07/13/1961
Cbuilde:	Not Reported		
Buildad:	Not Reported		
Buildzc:	0		
Buildtx:	Not Reported	Fieldby:	MJ
Field d:	07/01/1965	Courtby:	Not Reported
Court d:	04/10/1961	Classby:	Not Reported
Class date:	08/01/1966	Accwo:	Not Reported
Accwo date:	07/01/1974	County:	HARRISON
Town:	2	Rang:	4
Section:	29		
Ctyperm:	Not Reported	Dnrvarn:	Not Reported
Water supp:	Not Reported		
Bore hole:	0		
Gravelp:	0	Irregla:	Not Reported
Reserve:	Not Reported	Reserve:	0
Site id:	INDNR1000003534		

**18
East
1/2 - 1 Mile
Higher**

IN WELLS

INDNR1000003508

Refno:	201248		
Comp date:	10/13/1961		
Drive:	2 MI SE OF NEW SALISBURY		
County1:	HARRISON	Civilt:	JACKSON
Town1:	2S	Range1:	4E
Quarter1:	NW	Quarter2:	NW
Quarter3:	NW		
Section1:	33		
Topo:	CRANDALL	Subdiv:	Not Reported
Lotno:	Not Reported		

GEOCHECK® - PHYSICAL SETTING SOURCE MAP FINDINGS

Feetns:	4900		
Feetsn:	0		
Feetew:	0		
Feetwe:	5200		
Utmx:	579733		
Utmy:	4239412		
Grnd elev:	740		
Depth:	140		
Bedrock:	658		
bedro 1:	82		
Aquelv:	0		
Static:	35		
Type test:	Not Reported		
Pumprate:	0		
Pumphou:	0		
Pumpdw:	0		
Bailerr:	2.5		
Bailerh:	0		
Bailerd:	0		
Welltype:	D	Well use:	Not Reported
Use other:	H&S	Method:	CABLE TOOL
Method other:	Not Reported		
Casingl:	0		
Casingd:	6.25		
Casingm:	Not Reported		
Screenl:	0		
Screend:	0		
Screenm:	Not Reported	Slot:	Not Reported
Liner top:	0		
Linerdi:	0		
Pumpset:	0		
Type pump:	Not Reported	Pump other:	Not Reported
Quality:	Not Reported	Groutm:	Not Reported
Groutf:	0		
Groutt:	0		
Methodg:	Not Reported		
Groudba:	0		
Sealing:	Not Reported	Filledf:	Not Reported
Filledt:	Not Reported	Methods:	Not Reported
Sealbag:	0		
Owner:	HENRY	Ownerad:	NEW SALISBURY, IND
Ownerzc:	0		
Ownertx:	Not Reported	Driller:	EE QUALKINBUSH
Drillad:	CAMPBELLSBURG, IND		
Drillzc:	0		
Drilltx:	Not Reported	Operator:	EE QUALKINBUSH
License:	Not Reported	Date co:	10/14/1961
Cbuilde:	Not Reported		
Buildad:	Not Reported		
Buildzc:	0		
Buildtx:	Not Reported	Fieldby:	MM
Field d:	07/01/1965	Courtby:	Not Reported
Court d:	04/10/1961	Classby:	Not Reported
Class date:	04/21/1964	Accwo:	Not Reported
Accwo date:	07/01/1974	County:	HARRISON
Town:	2	Rang:	4
Section:	33		
Ctyperm:	Not Reported	Dnrvarn:	Not Reported
Water supp:	Not Reported		
Bore hole:	0		
Gravelp:	0	Irregla:	Not Reported

GEOCHECK® - PHYSICAL SETTING SOURCE MAP FINDINGS

Reserve: Not Reported Reserve: 0
 Site id: INDNR1000003508

**C19
 NE
 1/2 - 1 Mile
 Higher**

IN WELLS INDNR1000003605

Refno:	201193		
Comp date:	10/08/1963		
Drive:	.75 MI W OF NEW SALISBURY ON RD CLOSE TO OLD SCHOOL		
County1:	HARRISON	Civilt:	JACKSON
Town1:	2S	Range1:	4E
Quarter1:	SW	Quarter2:	SE
Quarter3:	NE		
Section1:	29		
Topo:	CRANDALL	Subdiv:	Not Reported
Lotno:	Not Reported		
Feetns:	2650		
Feetsn:	0		
Feetew:	0		
Feetwe:	1000		
Utmx:	579455		
Utmy:	4240347		
Grnd elev:	720		
Depth:	81		
Bedrock:	690		
bedro 1:	30		
Aquelv:	0		
Static:	49		
Type test:	Not Reported		
Pumprate:	0		
Pumphou:	0		
Pumpdw:	0		
Bailerr:	10		
Bailerh:	3.5		
Bailerd:	32		
Welltype:	D	Well use:	Not Reported
Use other:	Not Reported	Method:	CABLE TOOL
Method other:	Not Reported		
Casingl:	32		
Casingd:	6.25		
Casingm:	Not Reported		
Screenl:	0		
Screend:	0		
Screenm:	Not Reported	Slot:	Not Reported
Liner top:	0		
Linerdi:	0		
Pumpset:	0		
Type pump:	Not Reported	Pump other:	Not Reported
Quality:	Not Reported	Groutm:	Not Reported
Groutf:	0		
Groutt:	0		
Methodg:	Not Reported		
Groutba:	0		
Sealing:	Not Reported	Filledf:	Not Reported
Filledt:	Not Reported	Methods:	Not Reported
Sealbag:	0		

GEOCHECK® - PHYSICAL SETTING SOURCE MAP FINDINGS

Owner:	ROBERT A	Ownerad:	NEW SALISBURY
Ownerzc:	0		
Ownertx:	Not Reported	Driller:	KENNETH COATS
Drillad:	PEKIN		
Drillzc:	0		
Drilltx:	Not Reported	Operator:	KENNETH COATS
License:	Not Reported	Date co:	10/08/1963
Cbuild:	Not Reported		
Buildad:	Not Reported		
Buildzc:	0		
Buildtx:	Not Reported	Fieldby:	MM
Field d:	07/01/1965	Courtby:	Not Reported
Court d:	04/10/1961	Classby:	Not Reported
Class date:	10/01/1963	Accwo:	Not Reported
Accwo date:	07/01/1974	County:	HARRISON
Town:	Not Reported	Rang:	Not Reported
Section:	29		
Ctyperm:	Not Reported	Dnrvarn:	Not Reported
Water supp:	Not Reported		
Bore hole:	0		
Gravelp:	0	Irregla:	Not Reported
Reserve:	Not Reported	Reserve:	0
Site id:	INDNR1000003605		

**20
NE
1/2 - 1 Mile
Higher**

FRDS PWS IN2310802

PWS ID: IN2310802
 Date Initiated: 7601 Date Deactivated: Not Reported
 PWS Name: WHISKEY RUN CAVE
 P.O. BOX 166
 NEW SALISBURY, IN 47161

Addressee / Facility: Not Reported

Facility Latitude: 38 18 48 Facility Longitude: 086 05 42
 City Served: DEPAUW
 Treatment Class: Mixed (treated and untreated) Population: 00000025

PWS currently has or had major violation(s) or enforcement: YES

VIOLATIONS INFORMATION:

Violation ID:	93V0001	Source ID:	Not Reported	PWS Phone:	Not Reported
Vio. beginning Date:	01/01/93	Vio. end Date:	12/31/93	Vio. Period:	012 Months
Num required Samples:	Not Reported	Number of Samples Taken:	000		
Analysis Result:	Not Reported	Maximum Contaminant Level:	Not Reported		
Analysis Method:	Not Reported				
Violation Type:	Monitoring, Regular				
Contaminant:	NITRATE				
Vio. Awareness Date:	Not Reported				

ENFORCEMENT INFORMATION:

System Name: WHISKEY RUN CAVE
 Violation Type: Monitoring, Regular
 Contaminant: NITRATE
 Compliance Period: 1994-01-01 - 1994-12-31
 Violation ID: 9500001V
 Enforcement Date: 1995-03-10 Enf. Action: State Public Notif Requested

GEOCHECK® - PHYSICAL SETTING SOURCE MAP FINDINGS

ENFORCEMENT INFORMATION:

System Name:	WHISKEY RUN CAVE		
Violation Type:	Monitoring, Regular		
Contaminant:	NITRATE		
Compliance Period:	1995-01-01 - 1995-12-31		
Violation ID:	9600001V		
Enforcement Date:	1996-03-08	Enf. Action:	State Public Notif Requested

GEOCHECK® - PHYSICAL SETTING SOURCE MAP FINDINGS RADON

AREA RADON INFORMATION

State Database: IN Radon

Radon Test Results

Zipcode	Year	Test Type	Location	Result
47161	2002	Short Term	Basement	2.2
47161	2002	Short Term	1st Floor	0.4
47161	0	Unknown	Other	0.8
47161	2003	Short Term	Basement	4.2
47161	2004	Short Term	Basement	4.5
47161	2004	Short Term	Basement	4.2
47161	2001	Short Term	1st Floor	2.1
47161	2001	Short Term	Basement	1.4
47161	2001	Short Term	Basement	13.8
47161	2002	Short Term	Basement	2.2
47161	2002	Short Term	1st Floor	0.4

Federal EPA Radon Zone for HARRISON County: 1

- Note: Zone 1 indoor average level > 4 pCi/L.
 : Zone 2 indoor average level >= 2 pCi/L and <= 4 pCi/L.
 : Zone 3 indoor average level < 2 pCi/L.

Federal Area Radon Information for Zip Code: 47161

Number of sites tested: 1

Area	Average Activity	% <4 pCi/L	% 4-20 pCi/L	% >20 pCi/L
Living Area - 1st Floor	2.100 pCi/L	100%	0%	0%
Living Area - 2nd Floor	Not Reported	Not Reported	Not Reported	Not Reported
Basement	0.300 pCi/L	100%	0%	0%

PHYSICAL SETTING SOURCE RECORDS SEARCHED

TOPOGRAPHIC INFORMATION

USGS 7.5' Digital Elevation Model (DEM)

Source: United States Geologic Survey

EDR acquired the USGS 7.5' Digital Elevation Model in 2002 and updated it in 2006. The 7.5 minute DEM corresponds to the USGS 1:24,000- and 1:25,000-scale topographic quadrangle maps. The DEM provides elevation data with consistent elevation units and projection.

Scanned Digital USGS 7.5' Topographic Map (DRG)

Source: United States Geologic Survey

A digital raster graphic (DRG) is a scanned image of a U.S. Geological Survey topographic map. The map images are made by scanning published paper maps on high-resolution scanners. The raster image is georeferenced and fit to the Universal Transverse Mercator (UTM) projection.

HYDROLOGIC INFORMATION

Flood Zone Data: This data, available in select counties across the country, was obtained by EDR in 2003 & 2011 from the Federal Emergency Management Agency (FEMA). Data depicts 100-year and 500-year flood zones as defined by FEMA.

NWI: National Wetlands Inventory. This data, available in select counties across the country, was obtained by EDR in 2002 and 2005 from the U.S. Fish and Wildlife Service.

HYDROGEOLOGIC INFORMATION

AQUIFLOW^R Information System

Source: EDR proprietary database of groundwater flow information

EDR has developed the AQUIFLOW Information System (AIS) to provide data on the general direction of groundwater flow at specific points. EDR has reviewed reports submitted to regulatory authorities at select sites and has extracted the date of the report, hydrogeologically determined groundwater flow direction and depth to water table information.

GEOLOGIC INFORMATION

Geologic Age and Rock Stratigraphic Unit

Source: P.G. Schruben, R.E. Arndt and W.J. Bawiec, Geology of the Conterminous U.S. at 1:2,500,000 Scale - A digital representation of the 1974 P.B. King and H.M. Beikman Map, USGS Digital Data Series DDS - 11 (1994).

STATSGO: State Soil Geographic Database

Source: Department of Agriculture, Natural Resources Conservation Services

The U.S. Department of Agriculture's (USDA) Natural Resources Conservation Service (NRCS) leads the national Conservation Soil Survey (NCSS) and is responsible for collecting, storing, maintaining and distributing soil survey information for privately owned lands in the United States. A soil map in a soil survey is a representation of soil patterns in a landscape. Soil maps for STATSGO are compiled by generalizing more detailed (SSURGO) soil survey maps.

SSURGO: Soil Survey Geographic Database

Source: Department of Agriculture, Natural Resources Conservation Services (NRCS)

Telephone: 800-672-5559

SSURGO is the most detailed level of mapping done by the Natural Resources Conservation Services, mapping scales generally range from 1:12,000 to 1:63,360. Field mapping methods using national standards are used to construct the soil maps in the Soil Survey Geographic (SSURGO) database. SSURGO digitizing duplicates the original soil survey maps. This level of mapping is designed for use by landowners, townships and county natural resource planning and management.

PHYSICAL SETTING SOURCE RECORDS SEARCHED

LOCAL / REGIONAL WATER AGENCY RECORDS

FEDERAL WATER WELLS

PWS: Public Water Systems

Source: EPA/Office of Drinking Water

Telephone: 202-564-3750

Public Water System data from the Federal Reporting Data System. A PWS is any water system which provides water to at least 25 people for at least 60 days annually. PWSs provide water from wells, rivers and other sources.

PWS ENF: Public Water Systems Violation and Enforcement Data

Source: EPA/Office of Drinking Water

Telephone: 202-564-3750

Violation and Enforcement data for Public Water Systems from the Safe Drinking Water Information System (SDWIS) after August 1995. Prior to August 1995, the data came from the Federal Reporting Data System (FRDS).

USGS Water Wells: USGS National Water Inventory System (NWIS)

This database contains descriptive information on sites where the USGS collects or has collected data on surface water and/or groundwater. The groundwater data includes information on wells, springs, and other sources of groundwater.

STATE RECORDS

Public Water Supply Wells

Source: Department of Environmental Management

Telephone: 317-308-3323

Community and non-community drinking water wells.

Water Wells Database

Source: Indiana Geological Survey

Telephone: 812-855-7636

Shows data points that represent water wells contained in the Lithologic database, which is derived from the water well database of the Indiana Department of Natural Resources

OTHER STATE DATABASE INFORMATION

RADON

State Database: IN Radon

Source: Department of Health

Telephone: 317-233-7148

Radon Test Results

Area Radon Information

Source: USGS

Telephone: 703-356-4020

The National Radon Database has been developed by the U.S. Environmental Protection Agency (USEPA) and is a compilation of the EPA/State Residential Radon Survey and the National Residential Radon Survey. The study covers the years 1986 - 1992. Where necessary data has been supplemented by information collected at private sources such as universities and research institutions.

EPA Radon Zones

Source: EPA

Telephone: 703-356-4020

Sections 307 & 309 of IRAA directed EPA to list and identify areas of U.S. with the potential for elevated indoor radon levels.

OTHER

Airport Landing Facilities: Private and public use landing facilities

Source: Federal Aviation Administration, 800-457-6656

Epicenters: World earthquake epicenters, Richter 5 or greater

Source: Department of Commerce, National Oceanic and Atmospheric Administration

PHYSICAL SETTING SOURCE RECORDS SEARCHED

STREET AND ADDRESS INFORMATION

© 2010 Tele Atlas North America, Inc. All rights reserved. This material is proprietary and the subject of copyright protection and other intellectual property rights owned by or licensed to Tele Atlas North America, Inc. The use of this material is subject to the terms of a license agreement. You will be held liable for any unauthorized copying or disclosure of this material.

Appendix H

Open Records Information



INDIANA DEPARTMENT OF ENVIRONMENTAL MANAGEMENT

We make Indiana a cleaner, healthier place to live.

Mitchell E. Daniels, Jr.
Governor

Thomas W. Easterly
Commissioner

100 North Senate Avenue
MC 61-53 IGCN 1003
Indianapolis, Indiana 46204-2251
(317) 232-8603
(800) 451-6027
www.IN.gov/idem

PART 70 OPERATING PERMIT RENEWAL
OFFICE OF AIR QUALITY

Child Craft, LLC
1010 Keller Drive
New Salisbury, Indiana 47161

(herein known as the Permittee) is hereby authorized to operate subject to the conditions contained herein, the source described in Section A (Source Summary) of this permit.

The Permittee must comply with all conditions of this permit. Noncompliance with any provisions of this permit is grounds for enforcement action; permit termination, revocation and reissuance, or modification; or denial of a permit renewal application. Noncompliance with any provision of this permit, except any provision specifically designated as not federally enforceable, constitutes a violation of the Clean Air Act. It shall not be a defense for the Permittee in an enforcement action that it would have been necessary to halt or reduce the permitted activity in order to maintain compliance with the conditions of this permit. An emergency does constitute an affirmative defense in an enforcement action provided the Permittee complies with the applicable requirements set forth in Section B, Emergency Provisions.

This permit is issued in accordance with 326 IAC 2 and 40 CFR Part 70 Appendix A and contains the conditions and provisions specified in 326 IAC 2-7 as required by 42 U.S.C. 7401, et. seq. (Clean Air Act as amended by the 1990 Clean Air Act Amendments), 40 CFR Part 70.6, IC 13-15 and IC 13-17.

Table with 2 columns: Issued by (Paul Dubenetzky, Assistant Commissioner, Permits Branch, Office of Air Quality) and Issuance Date (April 13, 2006). Expiration Date (April 13, 2011).

First Administrative Amendment No.: 061-25253-00013, issued on October 9, 2007

Table with 2 columns: Second Administrative Amendment No. (061-26752-00013) and Issued by (Crystal Wagner, Section Chief, Permits Branch, Office of Air Quality). Issuance Date (July 29, 2008). Expiration Date (April 13, 2011). Affected Pages: Entire Permit.

OFFICE OF LAND QUALITY
FACILITIES DATA ANALYSIS SECTION
ANNUAL MANIFEST REPORT
Report Year: 2008

RCRA ID: IND 981 529 696

COUNTY: Harrison

HANDLER NAME: Child Craft Llc

Date Received 02/26/2009 logged in by JRP

Hard Copy Submission:

Date of data entry / / by

Electronic Submission:

Date loaded into database 5/6/09 by JRP

Initial Review 5/6/09 by JRP

Comparison Review / / by

Correction Letter Sent / / by

Correction Letter Sent / / by

RECEIVED 4/26
FEB 27 2009

County HARRISON

1A



OFFICE OF LAND QUALITY
HAZARDOUS WASTE HANDLER IDENTIFICATION FORM: ID FORM

Information on file as of: 11/24/2008

Instructions at www.in.gov/idem/programs/land/hazwaste/notifiers/ins.ht

RCRA ID NAME Changes needed

IND981529696 CHILD CRAFT LLC

LOCATION ADDRESS Changes needed

1010 KELLER DR

NEW SALISBURY IN 47161

If you have moved, you may not use your old RCRA ID. You must apply for a new ID# for the new location

Land type for facility location P P-private M-municipal C-county S-state F-federal D-district I-Indian O-Other

We moved Post Office change

HAZARDOUS WASTE GENERATOR ACTIVITY

Generator types LQG = large quantity SQG = small quantity CEG = conditionally exempt	OLQ records SQG	Status in 2008 <input type="checkbox"/> LQG <input type="checkbox"/> Non-handler <input checked="" type="checkbox"/> SQG <input type="checkbox"/> Out of Business <input type="checkbox"/> CEG	Status in 2009 <input type="checkbox"/> LQG <input type="checkbox"/> Non-handler* <input checked="" type="checkbox"/> SQG <input type="checkbox"/> Out of Business* <input type="checkbox"/> CEG
--	---------------------------	--	--

If you mark non-handler or out of business, the ID# number is no longer valid and you must renotify before using it again.

MAILING ADDRESS Changes needed

PO BOX 335

NEW SALISBURY IN 47161-0335

CONTACT FOR HAZARDOUS WASTE ACTIVITIES Changes needed

PENNY BACHMAN

PO BOX 335

NEW SALISBURY IN 47161-0335

Phone 812-206-2220 ext:

fax:

e-mail:

CONTACT FOR ANNUAL/BIENNIAL REPORT QUESTIONS

Last Name Bachman First Name Penny Title _____
E-mail address pbachman@childcraftllc.com Phone # 812-206-2220

CERTIFICATION

"I certify under penalty of law that this document and all attachments were prepared under my direction or supervision in accordance with a system designed to ensure that qualified personnel properly gather and evaluate the information submitted. Based on my inquiry of the person or persons who manage the system, or those persons directly responsible for gathering the information, the information submitted is, to the best of my knowledge and belief, true, accurate and complete.

Last Name ROMANESH First name KEVIN Title CFO
E-mail address KEVINR@CHILDRAFTLLC.COM Phone # 812-206-2203
Signature _____ Date 2-24-09

Go to page 2-->

HW LQG FEES CONTACT Fee invoices will be sent to this address Changes needed

ENVIRONMENTAL COORDINATOR
 PO BOX 335
 NEW SALISBURY IN 47161-0335
 Phone: 812-206-2220 ext:
 fax:
 e-mail:

OWNER INFORMATION Changes needed

DOUG GESSFORD
 1010 KELLER DR
 NEW SALISBURY IN 47161
 Phone: 812-206-2200
 fax:
 e-mail
 Effective: 07/02/2008
 Expiration:

Owner type: P
 P-private M-municipal
 C-county S-state
 F-federal D-district
 I-Indian O-other
 If the land owner is different
 please list name and address
 in the comments.

Did the owner change? yes no Date of change _____

NAICS CODES A code that describes your type of business. Go to www.naics.com to find a list

Current codes 337122 _____

HAZARDOUS WASTE ACTIVITIES

BIF: smelting, melting, refining exemption _____ BIF: small quantity on site burner exemption _____	Transporter: _____ _____ We transport our own waste (S) _____ We transport commercially (C) _____ We no longer are a transporter	TSD Facility _____	_____ US Importer of Hazardous Waste _____ Mixed Waste Generator (hazardous and radioactive)
--	--	------------------------------	---

USED OIL ACTIVITIES

If you are just a generator of used oil this section does not apply to you.

Processor: _____ Transporter: _____
 Rerefiner: _____ Transfer facility: _____
 Off-spec used oil burner _____
 Marketer who directs shipment to off-spec burner _____
 Marketer who first claims oil meets specs _____

UNIVERSAL WASTE ACTIVITY

Large handler: accumulates > or = 11,000 pounds
 Batteries: _____ manage Thermostats _____ manage
 Pesticides: _____ manage Lamps _____ manage
 Other: _____ manage
 Specify other _____
 UW destination facility _____
 UW transporter _____

TRANSFER FACILITY

Current activities

Changes Needed: _____ Mix _____ Comingle
 _____ Bulk _____ Repackage
 _____ Pump _____ Open containers
 _____ Combine _____ Transfer between vehicles

COMMENTS

Submitted Report using Easi Track 2008

Return to:
 Data Services Section
 Office of Land Quality
 Indiana Department of Environmental Management
 100 North Senate Avenue, Room 1101
 Indianapolis, IN 46204-2251

OFFICE OF AIR QUALITY
FIELD INSPECTION REPORT

VFC
[Handwritten signature]

SOURCE: Child Craft Industries, Inc.

PLANT ID NUMBER: 061-00013

LOCATION: 1010 Keller Drive

INSPECTED BY: D. Zendell and T. Haug

TIME IN: 10:30am TIME OUT: 12:00pm

CITY: New Salisbury COUNTY: Harrison

INSPECTION DATE: 11/19/09

REPORTED BY: D. Zendell

REPORT DATE: 1/5/10

ACES No.: 112611

COMPLAINT INVESTIGATION: No

COMPLAINT NUMBER:

[Handwritten signature] 1-20-10

ATTAINMENT NONATTAINMENT : SO₂ CO O₃ NO₂ Pb PM₁₀ PM_{2.5}

PERMIT TYPE: Part 70 PERMIT NO: 26752

CHECK IF APPLICABLE: NSPS NESHAP PSD OTHER (explain)

1-25/10

PERSONS/TITLE INTERVIEWED: J. Daryl Eason, VP Engineering ,

PHONE: 859-389-1169

EMAIL: deason@gatewaymfginc.com

OBJECTIVES:	Compliance Monitoring Strategy	<input checked="" type="checkbox"/>	Commitment	<input checked="" type="checkbox"/>
	Multimedia Screening	<input checked="" type="checkbox"/>	Surveillance	<input type="checkbox"/>
	Complaint	<input type="checkbox"/>	Other	<input type="checkbox"/>

Announced Inspection Unannounced Inspection

Were all relevant documents reviewed prior to the inspection: Yes No, explain

DESCRIPTION OF SOURCE: This source manufactures children's wooden furniture.

BACKGROUND: The current valid permit is 17576, issued 4/13/06, and amended by 25253 issued 10/9/07 to remove the NESHAP 40 CFR 63 Subpart DDDDD requirements, to change descriptive information, and the removal of permit conditions regarding coal as a boiler fuel. There have been no complaints for this source since the last inspection on 5/3/07, and there were no violations noted at that time.

PROCESS DESCRIPTION/FINDINGS/OBSERVATIONS:

Permit Number(s):
Renewal April 13, 2006 T61-17576-00013
Administrative Amendment dated October 9, 2007 061-25253-00013
Administrative Amendment dated July 29, 2008 061-26752-00013

General Description: Emission units include surface coating, woodworking and insignificant activities. The facility stopped production in June 2009 except one paint booth which will be removed by the end of November. The boiler will be the only remaining unit in operation.

- | | | | |
|-----|----|----------------------|---|
| D.1 | 1. | Process Description: | Plant space heat |
| | 2. | Equipment: | One Keeler 450 HP wood-fired boiler rated at 15.1 MM Btu/hr |
| | 3. | Pollutants Emitted: | PM, PM10, |
| | 4. | Control Equipment: | |

Control Equipment/Identification	Exhaust to:
Zurn ash arrestor multicyclone	Stack S/V 19 Atmosphere

5. **Applicable Rules:** 326 IAC 6-2-3(e)
6. **Observations:** The boiler was observed. It was not in operation. The operator was completing maintenance during the inspection. Operator stated that the boiler would be operational next week. This is a wood fired boiler.

Emission Limit/Standard	PM - shall not exceed 0.6 lb/MM Btu heat input;
Prev. Maint. Plan	Prepared: X Available on Site: X Adequate: X NA:
Comp. Resp. Plan	Prepared: Available on Site: Adequate: NA: X
Stack Testing Reqmnts	None
Comp. Monitoring	VE notation
Comp. Determination	None
Record keeping	Are required records on site? yes Type of records checked: Daily VE Dates or amount of records checked: Past 18 months Are records consistent with observations? yes
Reporting	Have all required reports been submitted in a timely manner? yes Are reports consistent with observations? yes

7. **Compliance Status:** There were no violations of air pollution rules or this company's permit conditions observed or determined at the time of the inspection.
8. **Additional Comments:** None

- D.2
1. **Process Description:** Surface coating
 2. **Equipment:** One coating operation consisting of 15 spray booths.
 3. **Pollutants Emitted:** PM, PM10, VOC, HAPS
 4. **Control Equipment:**

Control Equipment/Identification	Exhaust to:
Dry filters, HVLP and airless spray	Atmosphere

5. **Applicable Rules:** 326 IAC 6-3-2(d), 8-2-12, and 20-14 (40 CFR 63 Subparts A and JJ). 326 IAC 6.5-1-2
6. **Observations:** Coating operations were observed. Only one booth was in operation; it was used for touch up. Dry filters were in place and in good condition. There were no visible emissions and no open containers. HVLP application is used. No daily, weekly and monthly observations were conducted since June when full production ceased. Records were reviewed from January 2009 through June 2009.

Emission Limit/Standard	Finishing operations - 1.0 lb VHAP/lb solids; Thinners used for on-site formulation of washcoats, basecoats and enamels - 3% VHAP content by weight; All other thinner mixtures - 10% VHAP content by weight; Foam adhesives meeting the upholstered seating flammability
-------------------------	--

	requirements - 1.8 lb VHAP/lb solids; All other contact adhesives - 1.0 lb VHAP/lb Solids; Strippable spray booth material - 0.8 pounds VOC per pound solids;
Prev. Maint. Plan	Prepared: X Available on Site: X Adequate: X NA:
Comp. Resp. Plan	Prepared: Available on Site: Adequate: NA: X
Stack Testing Reqmnts	None
Comp. Monitoring	Daily filter and monthly overspray presence inspections; weekly overspray observations,
Comp. Determination	No inspections or observations have been completed since June 2009
Record keeping	Are required records on site? Only prior to June 2009 Type of records checked: Booth inspections, semi-annual reports Dates or amount of records checked: 2008/2009 Are records consistent with observations? Yes
Reporting	Have all required reports been submitted in a timely manner? yes Are reports consistent with observations? yes

- 7. **Compliance Status:** Violations of permit condition D.2.7, 2.8 and 2.9 from June – November 2009 were observed and determined at the time of the inspection.
- 8. **Additional Comments:** This booth was to cease operations by November 30, 2009.

D.3

- 1. **Process Description:** Woodworking
- 2. **Equipment:** Various woodworking machines and equipment.
- 3. **Pollutants Emitted:** PM, PM10
- 4. **Control Equipment:**

Control Equipment/Identification	Exhaust to:
Baghouses 1 and 2	S/V 20 and 21

- 5. **Applicable Rules:** 326 IAC 6-3-2
- 6. **Observations:** All woodworking equipment has been removed from the facility. Baghouses were in place, but not in operation.

Emission Limit/Standard	PM Limit – 11.2 lb/hr at 8,953 lb/hr process rate weight for EU-19; PM Limit – 10.1 lb/hr at 7,727 lb/hr process rate weight for EU-20;
Prev. Maint. Plan	Prepared: Available on Site: Adequate: NA : X
Comp. Resp. Plan	Prepared: Available on Site: Adequate: NA: X
Stack Testing Reqmnts	None
Comp. Monitoring	None
Comp. Determination	None
Record keeping	Are required records on site? NA Type of records checked: NA Dates or amount of records checked: NA Are records consistent with observations? NA
Reporting	Have all required reports been submitted in a timely manner? N/A Are reports consistent with observations? N/A

- 7. **Compliance Status:** All equipment being removed.
- 8. **Additional Comments:** None

D.4

- 1. **Process Description:** Insignificant activities
- 2. **Equipment:** Brazing, soldering, welding, cutting, and grinding equipment

- 3. **Pollutants Emitted:** PM, PM10
- 4. **Control Equipment:** None

Control Equipment/Identification	Exhaust to:

- 5. **Applicable Rules:** 326 IAC 6-3-2
- 6. **Observations:** All equipment has been removed from the facility.

Emission Limit/Standard	PM - Emission rate < 4.10 P ^{0.67}
Prev. Maint. Plan	Prepared: Available on Site: Adequate: NA : X
Comp. Resp. Plan	Prepared: Available on Site: Adequate: NA: X
Stack Testing Reqmnts	None
Comp. Monitoring	None
Comp. Determination	None
Record keeping	Are required records on site? NA Type of records checked: NA Dates or amount of records checked: NA Are records consistent with observations? NA
Reporting	Have all required reports been submitted in a timely manner? N/A Are reports consistent with observations? N/A

- 7. **Compliance Status:** All equipment being removed
- 8. **Additional Comments:** None

GENERAL SOURCE ISSUES:

- 1. Does the permit accurately represent the emission units observed? Yes No NA
(If no, explain) All woodworking equipment has been removed. All but one paint booth has been removed.
- 2. Have violations been documented by photographs? Please include Yes No
- 3. Were Pollution Prevention opportunities discussed? Yes No NA
- 4. Per the source, are they required to have a Risk Management Plan? Yes No NA

If yes, does the source have a plan? Yes No

Have the employees been trained? Yes No
- 5. Has the source submitted an acceptable Annual Compliance Certification for the current applicable year? Yes No NA

ADDITIONAL COMMENTS: A Multimedia Inspection was completed. Pollution prevention opportunities were not discussed due to the facility no longer in operation.

Observed the wastewater treatment facility.

This facility stopped production in June 2009. All wood working equipment and all non-stationary paint booth equipment have been removed from site except one touchup paint booth. The boiler is still operational. There were

only a few Child Craft employees employed at the site, including a boiler/maintenance personnel, paint booth operator and Forman. The schedule is as of December 31, 2009 there will only be one employee remaining. This facility is currently for sale.

This facility no longer keeps woodworking or paint booth operations recordkeeping due to the equipment is no longer onsite. The Environmental staff personnel left the position in June 2009.

The facility had about one more week until all production has ceased. The boiler will remain in operation. Mr. Eason stated that Child Craft wants to keep the permit valid. T. Haug explained that all reports are required to be submitted and fees will need to be paid to stay in compliance. Mr. Aeson stated that Child Craft intends to keep the permit and pass it along to the new owners of the facility.

On December 22, 2009 the semi-annual Continuous Compliance Report for first half 2009 and Second and Third quarter 2009 Quarterly Deviation and Compliance monitoring report was submitted.

An additional information letter, dated 29 December 2009, was sent to the source.

CONCLUSIONS: Permit violations were noted for permit condition D.2.7, daily inspections, weekly observations and monthly inspection from June 2009 thru date; Condition D.2.9 submittal of semi-annual Continuous Compliance Report January 1 through June 30, 2009; Quarterly Deviation and Compliance monitoring report Second and Third quarter 2009.

RECOMMENDATIONS: An inspection summary/violation letter has been prepared. It includes information for continuation of the permit with new ownership or reevaluation of permit status.

EXIT INTERVIEW: I reviewed my findings, recommendations, and conclusions with Mr. Eason and prior to exiting the plant.

ATTACHMENTS: Yes



MULTIMEDIA SCREENING CHECKLIST:
**Air, Water, Industrial Waste, Underground Storage Tanks and
Toxic Release Inventory**
State Form 50865 (R2 / 4-05)
INDIANA DEPARTMENT OF ENVIRONMENTAL MANAGEMENT

INDIANA DEPARTMENT OF ENVIRONMENTAL
MANAGEMENT
Indiana Government Center-North
100 N. Senate Ave.
Indianapolis, IN 46204
Telephone: (317) 232-8603 or
Toll Free: 1-800-451-6027 (within Indiana)
<http://www.IN.gov/idem/>

Please Print Legibly or Type

SECTION 1: GENERAL INFORMATION

Facility Name: Child Craft Ind., Inc.

Facility Contact: Mr. Daryl Eason

SIC Codes for Facility (*Primary and Others*): 2511

Description of Major Processes: Wood Furniture Manufacturing

Inspector: T. Haug

Date of Inspection: 11/19/09

SECTION 2: AIR OBSERVATIONS

- Observations for this section of MM screening checklist completed.
 This section of MM screening checklist not completed.
 Refer to regular single-media inspection report or inspection summary letter.

1. <input type="checkbox"/> YES <input type="checkbox"/> NO	Are there any visible emissions (<i>except steam</i>) from any stack or vent? If YES, identify process, vent or stack, description of emissions (<i>color, duration, constant vs. intermittent</i>), time, and weather conditions (<i>e.g. wind direction</i>).
2. <input type="checkbox"/> YES <input type="checkbox"/> NO	Is there any activity generating dust? If YES, identify if dust was seen crossing the property lines, identify the source of the emissions, description of emissions (<i>color, duration, constant vs. intermittent</i>), time, and weather conditions (<i>e.g. wind direction</i>).
3. <input type="checkbox"/> YES <input type="checkbox"/> NO	Is there any evidence of open burning? If YES, describe if burning is/is not occurring at the time of the inspection and describe materials and amounts burned.
4. <input type="checkbox"/> YES <input type="checkbox"/> NO <input type="checkbox"/> N/A	Are solvent container(s) closed when not in use? If NO, describe containers and location (<i>e.g. booth number, department, etc.</i>).
5. <input type="checkbox"/> YES <input type="checkbox"/> NO <input type="checkbox"/> N/A	Are filters securely in place when spray booth(s) are in operation? If NO, describe problems with filters (<i>e.g. no filters, sagging filters, torn, etc.</i>) and describe location or identification of the spray booth (<i>e.g. booth number or department</i>).

SECTION 3: WASTEWATER OBSERVATIONS

Observations for this section of MM screening checklist completed.

This section of MM screening checklist not completed.

Refer to regular single-media inspection report or inspection summary letter.

<p>1. <input checked="" type="checkbox"/> YES <input type="checkbox"/> NO</p>	<p>Are any industrial process wastewaters being generated at this facility? If YES, specify: Description of wastewaters: boiler blowdown</p>
<p>2. <input type="checkbox"/> YES <input checked="" type="checkbox"/> NO</p>	<p>Does any process wastewater discharge to a POTW collection system (i.e. sewer)? If YES, specify: Does the facility have a wastewater/industrial user permit? <input type="checkbox"/> YES <input type="checkbox"/> NO</p>
<p>3. <input type="checkbox"/> YES <input checked="" type="checkbox"/> NO</p>	<p>Does the facility have a direct discharge (from industrial process, industrial wastewater treatment or non-contact cooling water) to a receiving water near the facility? If YES, specify: A) Does the facility have a NPDES Permit? <input type="checkbox"/> YES <input checked="" type="checkbox"/> NO B) Is the receiving water being impacted (e.g. discoloration of water/sediment/soils, foaming appearance, oily sheen, solids, floatables, odor, etc.)? <input type="checkbox"/> YES <input type="checkbox"/> NO <input type="checkbox"/> UNABLE TO DETERMINE BECAUSE: If YES, describe the impact: <p style="text-align: center;">DOCUMENT WITH A PHOTOGRAPH.</p> </p>
<p>4. <input type="checkbox"/> YES <input checked="" type="checkbox"/> NO</p>	<p>Was any indication observed that process materials such as cleaners, solvents, paints, lubricants, etc. are escaping through floor drains? If YES, specify: Description of materials:</p>

SECTION 4: STORM WATER OBSERVATIONS

- Observations for this section of MM screening checklist completed.
- This section of MM screening checklist not completed.
- Refer to regular single-media inspection report or inspection summary letter.

1. YES NO

Do the facility's SIC codes require application for Rule 6 permit coverage pursuant to 327 IAC 15-6 (Storm Water Associated With Industrial Activity)?

If YES, specify:

A) Has the facility applied for Rule 6-permit coverage? YES NO

B) Has the facility prepared a Storm Water Pollution Prevention Plan pursuant to Rule 6? YES NO

Regulated Industrial Activity Categories	
SIC Code*	Activity Description
10xx	Metal mining
13xx	Oil and gas extraction
14xx	Nonmetallic minerals, except fuels
20xx	Food and kindred products
21xx	Tobacco products
22xx	Textile mill products
23xx	Apparel and other textile products
24xx	Lumber and wood products
25xx	Furniture and fixtures
26xx	Paper and allied products
27xx	Printing and publishing
28xx	Chemicals and allied products
29xx	Petroleum and coal products
30xx	Rubber & miscellaneous plastic products
31xx	Leather & leather products
32xx	Stone, clay, and glass products

Regulated Industrial Activity Categories	
SIC Code*	Activity Description
33xx	Primary metal industries
34xx	Fabricated metal products
35xx	Industrial machinery and equipment
36xx	Electronic & other electric equipment
37xx	Transportation equipment
38xx	Instruments and related products
39xx	Miscellaneous manufacturing industries
40xx	Railroad transportation
41xx	Local & interurban passenger transit
42xx	Trucking and warehousing
43xx	United States Postal Service
44xx	Water transportation
45xx	Transportation by air
5015	Motor vehicle parts, used
5093	Scrap and waste materials
5541	Gasoline service stations**

*Although the actual SIC Code is a four-digit number, Rule 6 regulates the primary category group (i.e., the first two digits of the SIC Code) in many cases

**Only gasoline service stations that act as truck stops or plazas and have on-site vehicle maintenance activities are potentially regulated under Rule 6.

In addition to SIC Code designation, several narrative categories of industrial activities are also potentially regulated under Rule 6. These narrative categories include: (1) hazardous waste treatment, storage, or disposal facilities; (2) landfills, land application sites, open dumps, and transfer stations; (3) steam electric power generating facilities; (4) wastewater treatment plants with a design flow of 1,000,000 gallons per day or more that are not in an MS4 regulated by 327 IAC 15-13; and (5) agricultural chemical fertilizer and pesticide distribution facilities meeting certain storage thresholds and upon referral by the OISC.

2. YES NO

Does the facility have any ongoing or proposed land disturbing activities greater than or equal to one (1) acre?

If YES, specify:

A) Has the facility applied for Rule 5 permit coverage under 327 IAC 15-5 (Storm Water Associated With Construction Activity)? YES NO

B) Were any signs of erosion or off-site sedimentation into waters of the state from construction sites observed? YES NO

Describe the general appearance (i.e. foam, oily sheen, solids and floatable, color or odor) of any observed discharge of storm water.

3.

DOCUMENT WITH A PHOTOGRAPH

SECTION 5: DRINKING WATER OBSERVATIONS

- Observations for this section of MM screening checklist completed.
- This section of MM screening checklist not completed.
- Refer to regular single-media inspection report or inspection summary letter.

<p>1. <input checked="" type="checkbox"/> YES <input type="checkbox"/> NO</p>	<p>Is the facility's drinking water (<i>drinking water, showers, cafeteria, etc.</i>) supplied by a municipal (<i>public or private</i>) water system? If YES, then do not fill out rest of this section. A) If NO, does the facility have its own drinking water system for employees (<i>drinking water, showers, cafeteria, etc.</i>) <input type="checkbox"/> YES <input type="checkbox"/> NO B) If answer to 1.A is YES, is the source of the water supply surface water or ground water? <input type="checkbox"/> Surface <input type="checkbox"/> Ground C) If more than 25 employees, verified that they have a PWSID #? <input type="checkbox"/> YES <input type="checkbox"/> NO</p>
---	---

<p>2. <input type="checkbox"/> YES <input type="checkbox"/> NO</p>	<p>If the facility is a public water supply and has a PWSID #, is the well head on-site? A) If YES, was the well head area observed? <input type="checkbox"/> YES <input type="checkbox"/> NO B) If answer to 2.A is YES, was the area within a 200-foot radius of the well head free of visible contamination sources? <input type="checkbox"/> YES <input type="checkbox"/> NO C) If answer to 2.B is NO, please describe:</p> <p style="text-align: center;">DOCUMENT WITH A PHOTOGRAPH</p>
--	--

SECTION 6: INDUSTRIAL WASTE OBSERVATIONS

- Observations for this section of MM screening checklist completed.
- This section of MM screening checklist not completed.
- Refer to regular single-media inspection report or inspection summary letter.

<p>1. <input type="checkbox"/> YES <input checked="" type="checkbox"/> NO</p>	<p>Was evidence observed of waste being released to the environment or disposed on-site? (<i>waste piles, excavations, releases, etc.</i>) If YES, please indicate: A) Nature of evidence: B) Waste description: C) Source of the waste: D) Dimensions of the area:</p>
---	--

DOCUMENT WITH A PHOTOGRAPH

SECTION 7: UNDERGROUND STORAGE TANK OBSERVATIONS

- Observations for this section of MM screening checklist completed.
- This section of MM screening checklist not completed.
- Refer to regular single-media inspection report or inspection summary letter.

<p>1. <input type="checkbox"/> YES <input checked="" type="checkbox"/> NO</p>	<p>Are there any underground storage tanks on-site that have not been registered with IDEM and contain petroleum* or a hazardous substance? If YES, please indicate: A) How many?: B) List materials stored in the USTs:</p> <p style="text-align: center;">* Tanks storing fuel for heating are exempt.</p>
---	--

SECTION 8: TOXIC RELEASE INVENTORY OBSERVATIONS

- Observations for this section of MM screening checklist completed.
- This section of MM screening checklist not completed.
- Refer to regular single-media inspection report or inspection summary letter.

1. YES NO Are you currently reporting to the Toxic Release Inventory (*reports due July 1*)?
 Note: If answer to Question 1 is YES, then do not fill out rest of this section.
2. YES NO If answer to Question 1 is NO, then do you have 10 or more employees including office staff?

3. If answer to question 2 is YES, then are you a member of any of the following Standard Industrial Classifications?

Check if Member of SIC Group	SIC Category (2 digit)	Standard Industrial Description	Check if Member of SIC Group	SIC Category (2 digit)	Standard Industrial Description
<input type="checkbox"/>	10	Metal Mining	<input type="checkbox"/>	31	Leather and Leather Products
<input type="checkbox"/>	12	Coal Mining	<input type="checkbox"/>	32	Stone, Clay, Glass and Concrete Products
<input type="checkbox"/>	20	Food and Kindred Products	<input type="checkbox"/>	33	Primary Metal Industries
<input type="checkbox"/>	21	Tobacco Products	<input type="checkbox"/>	34	Fabricated Metal Products, except Machinery and Transportation Equipment
<input type="checkbox"/>	22	Textile Mill Products	<input type="checkbox"/>	35	Industrial and Commercial Machinery and Computer Equipment
<input type="checkbox"/>	23	Apparel and Other Finished Products made from Fabrics and Other Similar Materials	<input type="checkbox"/>	36	Electronic and Other Electrical Equipment and Components
<input type="checkbox"/>	24	Lumber and Wood Products	<input type="checkbox"/>	37	Transportation Equipment
<input checked="" type="checkbox"/>	25	Furniture and Fixtures	<input type="checkbox"/>	38	Measuring, Analyzing and Controlling Instruments; Photographic, Medical & Optical Goods; Watches, Clock
<input type="checkbox"/>	26	Paper and Allied Products	<input type="checkbox"/>	39	Miscellaneous Manufacturing Industries
<input type="checkbox"/>	27	Printing, Publishing, and Allied Products	<input type="checkbox"/>	49	Electric, Gas and Sanitary Service
<input type="checkbox"/>	28	Chemicals and Allied Products	<input type="checkbox"/>	51	Wholesale Trade-Non-durable Goods
<input type="checkbox"/>	29	Petroleum Refining and Related Industries (<i>Coal Products</i>)	<input type="checkbox"/>	73	Business Services
<input type="checkbox"/>	30	Rubber and Miscellaneous Plastics Products	<input type="checkbox"/>	NA	None of the Above

Note: if answer to Question 1 is NO and YES to Questions 2 and 3, please forward a copy of completed multimedia inspection form to OPPTA.

ADDITIONAL COMMENTS

Section 3: Sanitary water reportedly handled by lagoon with land application. NPDES INLA000517
 Section 4: SWPPP INR-220152
 Section 8: Below TRI thresholds.

RECOMMENDATIONS FOR FOLLOW-UP



NOTICE OF INSPECTION
State Form 50890 (R3 / 11-05)

INDIANA DEPARTMENT OF ENVIRONMENTAL MANAGEMENT
100 N. Senate Avenue
Indianapolis, IN 46204-2251
Telephone: (800) 451-6027 or (317) 232-8603

This is to notify you that on 11-19-09 an inspection of 1010 Kellen Dr, New Ellettsburg
Child Craft was conducted by the undersigned representative of the Indiana Department
of Environmental Management (IDEM), Office of AITC

Type of Inspection (may include more than one):

- _____

- Complaint
 Multi-Media Screening Evaluation
 Other Commitment

Preliminary Inspection/Screening Findings:

These findings are considered preliminary and identify specific compliance issues discovered during the above-noted inspection that the designated agent of IDEM believes may be a violation of a statute(s), rule(s) or permit(s) issued by IDEM.

Single Media Inspection:

- No violations were discovered with respect to the particular items observed during the inspection.
 Violations were discovered but corrected during the inspection.
 Violations were discovered and require a submittal from you and/or follow-up inspection by IDEM.
 Violations were discovered and may subject you to an appropriate enforcement response.
 Additional information/review is required to evaluate overall compliance.
 Other / Comments (attachment may be included) The facility will closed by end of year, currently no market.

Multi-Media Screening (Please note that a multi-media screening is not a comprehensive evaluation of the compliance status of the facility):

- Multi-media screening not conducted.
 No violations were discovered with respect to the limited multi-media screening conducted by IDEM.
 Potential violations were discovered but corrected during the inspection.
 Potential violations were discovered and may be further investigated.

Pollution Prevention:

Pollution prevention is the preferred means of environmental protection in Indiana. The goal of pollution prevention is to promote changes in business and commercial operation, especially manufacturing processes, so that Indiana businesses increase productivity, generate less environmental wastes, reduce their regulatory responsibilities and become more profitable. Your participation in Indiana's pollution prevention program is entirely voluntary. If you have any pollution prevention questions, you may contact our Office of Pollution Prevention and Technical Assistance (OPPTA) at (317) 232-8172 or (800) 988-7901, or visit OPPTA's Web site at www.idem.IN.gov/oppta/p2/. Would your company like to be contacted by IDEM's Office of Pollution Prevention and Technical Assistance? Yes No

Compliance Assistance:

In addition to the compliance assistance offered by IDEM's individual programs, IDEM's Compliance and Technical Assistance Program (CTAP) offers free, confidential compliance assistance to regulated entities, including small businesses and municipalities, throughout Indiana. In the future, if you would like to request free, confidential compliance assistance, call (317) 232-8172 or (800) 988-7901, or visit CTAP's Web site at www.idem.IN.gov/ctap.

A summary of violations and concerns noted during the inspection was verbally communicated to the undersigned representative during the inspection. The facility should correct any violations noted as soon as possible. Violations identified and corrected during the inspection may still be cited as violations.

A written inspection summary will be provided within 45 days. In accordance with IC 13-14-5-4, matters not evident to IDEM at the time of the inspection might not be included in either the verbal or written inspection summary.

IDEM Representative:

Printed Name	Signature	Phone Number	Date	Time
David Zembell	<i>[Signature]</i>	812 380 2315	11-19-09	In: 10:30 AM Out: 12:00 PM

Owner/Agent Representative:

Printed Name	Signature	Title	Phone Number	Date
J. DARYL LEASON	<i>[Signature]</i>	VP ENGINEERING	859 398 1169	11-19-09

DISTRIBUTION: White – IDEM Public File; Canary – Office of Pollution Prevention and Technical Assistance [if OPPTA assistance is requested] or IDEM Representative (i.e., inspector) [if OPPTA assistance is not requested]; Pink – Owner/Agent Representative

DEASON@GATEWAYMFGINC.COM



INDIANA DEPARTMENT OF ENVIRONMENTAL MANAGEMENT

We Protect Hoosiers and Our Environment.

Mitchell E. Daniels Jr.
Governor

Thomas W. Easterly
Commissioner

Southwest Regional Office

1120 Vincennes Ave. • P.O. Box 128
Petersburg, Indiana 47567-1032

(812) 380-2305

Toll Free (888) 672-8323

Fax (812) 380-2304

www.idem.IN.gov

COPY

VFC

January 7, 2010

Mr. J. Daryl Eason
V.P. Engineering
Gateway Manufacturing, Inc.
2671 Owingsville Rd.
Mt. Sterling, KY 40353

Re: **Inspection Summary / Violation Letter**
Child Craft Industries, Inc.
1010 Keller Drive
Plant I.D. # 061-00013
New Salisbury, Harrison County

Dear Mr. Eason:

On November 19, 2009, Mr. D. Zendell and Ms. T. Haug, Air Compliance Inspectors of the Indiana Department of Environmental Management, Southwest Regional Office, conducted an inspection of Child Craft, Inc. This inspection was conducted pursuant to IC 13-14-2-2. For your information and in accordance with IC 13-14-5, a summary of the inspection is provided below:

Type of Inspection: Commitment
 Surveillance
 Complaint
 Routine
 Other:

Results of Inspection: No violations were observed
 Violations were observed but corrected during the inspection
 Violations were observed or determined
 Out of compliance with the following rules:
 Additional information/review is required to evaluate overall compliance
 Violations were determined and will be referred to Enforcement
 Other:

(over)

The following violations of permit conditions were determined as a result of this inspection:

- D.2.7 for failure to record daily inspections and weekly observations on paint booth filters (first finding);
- D.2.7 for failure to record monthly paint booth stack emissions observations (first finding);
- D.2.8 for failure to document compliance with D.2.7 (first finding)
- D.2.9 for failure to submit semi-annual Continuous Compliance Report (first findings);

Please note that these violations will need to be recorded for the CY09 Annual Compliance Certification. This report is due to IDEM by July 1, annually.

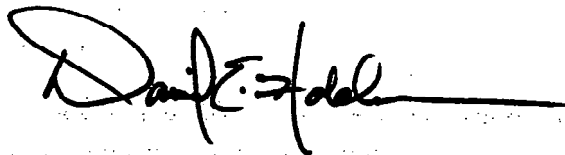
It is your responsibility to ensure that the violations noted above is corrected immediately. **Failure to comply with the provisions of this Violation Letter may result in formal enforcement action** for the aforementioned violations, and include civil penalties assessed pursuant to IC 13-30-4-1.

Also as discussed during the inspection was the **continuation of the permit with new ownership** of the facility. For additional information for transferring the permit contact the Permit Reviewer of the Day by calling toll-free 1-800-451-6027, press 0 and ask for extension 3-0178; or dial (317) 233-0178, then ask for the Permit Reviewer of the Day. They can explain the conditions that allow the new source to obtain the permit. Also you may want to discuss the option of **reevaluating permit status**, including eliminating the woodworking and/or coating operation.

Please direct any response to this letter and any questions to Dave Zendell at 812-380-2315 (toll free at 1-888-672-8323), or to dzendell@idem.IN.gov.

Thank you for your cooperation.

Sincerely,



David E. Holder, Deputy Director
Southwest Regional Office

DEH/dez/tsh

cc: Harrison County Health Dept.



RECEIVED

JUN 29 2011

DEPARTMENT OF ENVIRONMENTAL MANAGEMENT
OFFICE OF LAND QUALITY

June 23, 2011

Solid Waste Permit Section
Office of Land Quality
Indiana Department of Environmental Management
100 N. Senate Avenue
P.O. Box 6015
Indianapolis, IN 46206-6015

Re: Child Craft Industries, Inc.
Permit No. LA 000517
May 2011 Monthly Report

To the Land Use Section:

Enclosed is the Land Application Report for Child Craft Industries, Inc. for the month of May 2011. There was no land application activity during the month.

If you have any questions, please contact me at (502) 773-8903.

Sincerely,

Lowell R. Howard
Certified Operator

Enclosure


cc: Penny Bachman, Child Craft Industries, Inc.
Child Craft File/WWTP
Office file

Indiana Department of Environmental Management

Land Use Section - OSHWM

Land Application Monthly Report - Pollutant-Bearing Water

>>Complete and submit this form to IDEM each report month<<

Month:	May	Year:	2011
Permittee	Child Craft Industries, Inc.	L.A. Permit No. IN LA:	000517
Disposal Summary:			Gallons
<input checked="" type="checkbox"/>	No pollutant-bearing water was disposed this month	<input type="checkbox"/> NA	
<input type="checkbox"/>	Pollutant-bearing water was land applied this month	<input type="checkbox"/>	
I hereby certify that to the best of my knowledge and understanding this report is complete and accurate.			
	Lowell R. Howard		
Signature	Printed Name		
Certified Operator	6-23-11		
Title	Date		

RECEIVED

JUN 29 2011

DEPARTMENT OF
ENVIRONMENTAL MANAGEMENT
OFFICE OF LAND QUALITY